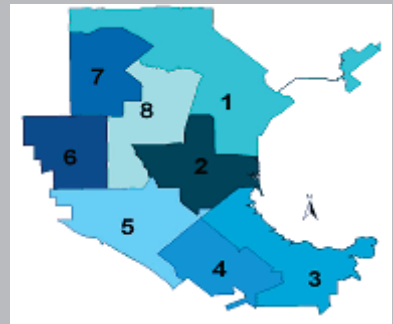




Selected Offenses by Council District

December 2011

Murder, Sexual Assault, Robbery, Aggravated Assault, Burglary,
Theft, Unauthorized Use Motor Vehicle



Council Addresses Verified by GIS

Council District 1

Councilperson Athas

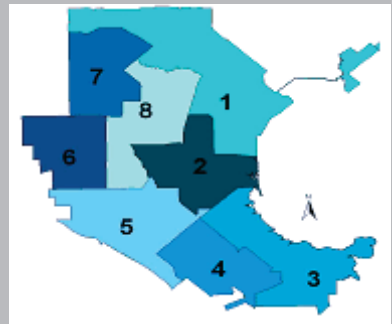
<u>DATE RPT</u>	<u>CASE#</u>	<u>OFFENSE</u>	<u>ADDRESS</u>	<u>COUNCIL / POLICE DIST</u>
BURGLARY HABITATION				
12/1/2011	2011R026219	BURGLARY-HAB	1406 WHITE OAK	1 / 33
12/1/2011	2011R026230	BURGLARY-HAB-(CRIM ATT)	2510 BREANNA WY	1 / 31
12/3/2011	2011R026363	BURGLARY-HAB	602 THUNDERBROOK RD	1 / 13
12/5/2011	2011R026525	BURGLARY-HAB	2206 PRAIRIE CREEK TRL	1 / 32
12/5/2011	2011R026516	BURGLARY-HAB-(CRIM ATT)	1102 DELORES DR	1 / 31
12/5/2011	2011R026521	BURGLARY-HAB-(CRIM ATT)	2124 MCINTOSH DR	1 / 33
12/6/2011	2011R026573	BURGLARY-HAB-(CRIM ATT)	1205 BLANCO LN	1 / 32
12/9/2011	2011R026812	BURGLARY-HAB	1417 BAY SHORE DR	1 / 33
12/12/2011	2011R027048	BURGLARY-HAB	1833 ALONSDALE DR	1 / 32
12/15/2011	2011R027230	BURGLARY-HAB	2609 TOWNSHED DR	1 / 11
12/15/2011	2011R027284	BURGLARY-HAB	7102 PIN OAK CT	1 / 13
12/16/2011	2011R027340	BURGLARY-HAB	1409 BAY SHORE DR	1 / 33
12/19/2011	2011R027591	BURGLARY-HAB-(CRIM ATT)	1820 ANGELINA DR	1 / 32
12/29/2011	2011R028129	BURGLARY-HAB	1517 NUECES DR	1 / 32
Total: 14				
BURGLARY BUILDING				
12/14/2011	2011R027182	BURGLARY-BLDG-(CRIM ATT)	5150 N GARLAND AVE	1 / 13
12/16/2011	2011R200550	THEFT-FROM BLDG-\$50 L/T \$500	3838 MARS DR	1 / 31
12/29/2011	2011R028122	BURGLARY-BLDG	2214 NORWAY DR	1 / 32
12/30/2011	2011R028152	BURGLARY-BLDG	4170 LAVON DR	1 / 31
Total: 4				
BURGLARY VEHICLE				
12/6/2011	2011R026574	BURGLARY-VEH	1209 BLANCO LN	1 / 32
12/6/2011	2011R026577	BURGLARY-VEH	1806 ANGELINA DR	1 / 32
12/7/2011	2011R026640	BURGLARY-VEH	5500 LAVON DR	1 / 31
12/7/2011	2011R026698	BURGLARY-VEH-ATTACHED PARTS OR ACCESSORIES	4902 N GEORGE BUSH SERVICE R	1 / 13
12/8/2011	2011R200534	BURGLARY-VEH-ATTACHED PARTS OR ACCESSORIES	301 HORSESHOE DR	1 / 31
12/9/2011	2011R026796	BURGLARY-VEH	2814 LAVON DR	1 / 31
12/10/2011	2011R026901	BURGLARY-VEH	N GEORGE BUSH HWY E / LAVON	1 / 31
12/12/2011	2011R200538	BURGLARY-VEH	4280 LAVON DR	1 / 31
12/13/2011	2011R027078	BURGLARY-VEH	709 O PHELAN LN	1 / 13
12/13/2011	2011R200542	BURGLARY-VEH	1630 NICOLE LN	1 / 32
12/14/2011	2011R027164	BURGLARY-VEH	1721 OAK BEND LN	1 / 32
12/16/2011	2011R027405	BURGLARY-VEH	5175 N GEORGE BUSH SERVICE R	1 / 13
12/17/2011	2011R200554	BURGLARY-VEH	5302 N GARLAND AVE	1 / 13
12/18/2011	2011R027468	BURGLARY-VEH	1401 PUEBLO CT	1 / 32



Selected Offenses by Council District

December 2011

Murder, Sexual Assault, Robbery, Aggravated Assault, Burglary,
Theft, Unauthorized Use Motor Vehicle



Council Addresses Verified by GIS

12/18/2011	2011R027469	BURGLARY-VEH	1409 ARENDALE DR	1	/	32
12/18/2011	2011R027486	BURGLARY-VEH	1314 TOYAH CREEK LN	1	/	32
12/27/2011	2011R028024	BURGLARY-VEH	420 CONEFLOWER DR	1	/	31
12/28/2011	2011R028046	BURGLARY-VEH-ATTACHED PARTS OR ACCESSORIES	1702 WHITNEY DR	1	/	32

Total: 18

THEFT

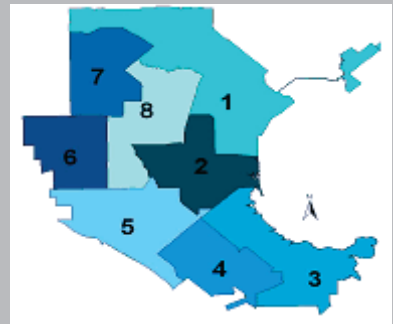
12/1/2011	2011R026206	THEFT-ALL OTHER-\$1,500 L/T \$20,000	2302 FIREWHEEL PKWY	1	/	32
12/1/2011	2011R026215	THEFT-ALL OTHER-\$50 L/T \$500	710 E MUIRFIELD RD	1	/	13
12/1/2011	2011R026248	THEFT-ALL OTHER-\$50 L/T \$500	4843 NAAMAN FOREST BLVD	1	/	13
12/3/2011	2011R026381	THEFT-SHOPLIFTING-\$500 L/T \$1,500	701 HORSESHOE DR	1	/	31
12/4/2011	2011R026431	THEFT-ALL OTHER-L/T \$50	2602 LAVON DR	1	/	31
12/5/2011	2011R026524	THEFT-ALL OTHER-\$50 L/T \$500	4843 NAAMAN FOREST BLVD	1	/	13
12/6/2011	2011R026571	THEFT-SHOPLIFTING-\$50 L/T \$500	180 CEDAR SAGE DR	1	/	31
12/7/2011	2011R026671	THEFT-ALL OTHER-\$500 L/T \$1,500	5302 N GARLAND AVE	1	/	13
12/7/2011	2011R026645	THEFT-VEHICLE (NON-MOTOR VEH)-\$20,000 L/T \$100,000	4300 NAAMAN SCHOOL RD	1	/	13
12/8/2011	2011R026719	THEFT-ALL OTHER-\$1,500 L/T \$20,000	2118 VILLAWOOD LN	1	/	32
12/8/2011	2011R026751	THEFT-MOTOR VEH PARTS/ACCESSORIES-L/T \$50	1626 BOSQUE DR	1	/	32
12/9/2011	2011R026861	THEFT-ALL OTHER-\$50 L/T \$500	310 TOWN CENTER BLVD	1	/	31
12/9/2011	2011R026860	THEFT-ALL OTHER-\$500 L/T \$1,500	310 TOWN CENTER BLVD	1	/	31
12/9/2011	2011R026808	THEFT-SHOPLIFTING-L/T \$50	5302 N GARLAND AVE	1	/	13
12/10/2011	2011R026880	THEFT-FIREARM	1434 WHITEOAK DR	1	/	32
12/10/2011	2011R026893	THEFT-MOTOR VEH PARTS/ACCESSORIES-\$1,500 L/T \$20,00	1917 OAK BEND LN	1	/	32
12/11/2011	2011R026967	THEFT-SHOPLIFTING-\$50 L/T \$500	301 HORSESHOE DR	1	/	31
12/11/2011	2011R026978	THEFT-SHOPLIFTING-L/T \$50	385 CEDAR SAGE DR	1	/	31
12/12/2011	2011R027041	THEFT-ALL OTHER-L/T \$50	5302 N GARLAND AVE	1	/	13
12/13/2011	2011R027127	THEFT-MOTOR VEH PARTS/ACCESSORIES-\$500 L/T \$1,500	1226 MEANDERING WY	1	/	31
12/13/2011	2011R200544	THEFT-MOTOR VEH PARTS/ACCESSORIES-\$500 L/T \$1,500	1637 ARBOR CREEK DR	1	/	32
12/13/2011	2011R027026	THEFT-SHOPLIFTING-\$500 L/T \$1,500	301 HORSESHOE DR	1	/	31
12/14/2011	2011R027201	THEFT-MATERIAL ALUMINUM/ BRONZE/ COPPER/ BRASS L/T	2226 COUNTRY HOLLOW LN	1	/	32
12/14/2011	2011R027206	THEFT-SHOPLIFTING-\$50 L/T \$500	3353 N GEORGE BUSH HWY E	1	/	31
12/16/2011	2011R027368	THEFT-ALL OTHER-\$50 L/T \$500	730 MCDIVITT DR	1	/	31
12/16/2011	2011R027381	THEFT-SHOPLIFTING-L/T \$50	385 CEDAR SAGE DR	1	/	31
12/19/2011	2011R027572	THEFT-SHOPLIFTING-\$50 L/T \$500	5302 N GARLAND AVE	1	/	13
12/21/2011	2011R027715	THEFT-FROM PERSON-POCKET PICKING	190 CEDAR SAGE DR	1	/	31
12/21/2011	2011R027710	THEFT-SHOPLIFTING-\$50 L/T \$500	5302 N GARLAND AVE	1	/	13
12/22/2011	2011R027757	THEFT-SHOPLIFTING-L/T \$50	465 CEDAR SAGE DR	1	/	31
12/23/2011	2011R027804	THEFT-SHOPLIFTING-\$50 L/T \$500	701 HORSESHOE DR	1	/	31
12/24/2011	2011R027853	THEFT-SHOPLIFTING-\$50 L/T \$500	3353 N GEORGE BUSH HWY E	1	/	31



Selected Offenses by Council District

December 2011

Murder, Sexual Assault, Robbery, Aggravated Assault, Burglary,
Theft, Unauthorized Use Motor Vehicle



Council Addresses Verified by GIS

12/24/2011 2011R027858	THEFT-SHOPLIFTING-\$50 L/T \$500	3353 N GEORGE BUSH HWY E	1 / 31
12/24/2011 2011R027859	THEFT-SHOPLIFTING-L/T \$50	3353 N GEORGE BUSH HWY E	1 / 31
12/26/2011 2011R027940	THEFT-SHOPLIFTING-\$500 L/T \$1,500	701 HORSESHOE DR	1 / 31
12/28/2011 2011R028040	THEFT-MOTOR VEH PARTS/ACCESSORIES-\$1,500 L/T \$20,00	1709 WHITNEY DR	1 / 32
12/28/2011 2011R028053	THEFT-MOTOR VEH PARTS/ACCESSORIES-\$1,500 L/T \$20,00	1818 WHITEOAK DR	1 / 32
12/28/2011 2011R028071	THEFT-SHOPLIFTING-L/T \$50	5302 N GARLAND AVE	1 / 13
12/28/2011 2011R028078	THEFT-SHOPLIFTING-L/T \$50	701 HORSESHOE DR	1 / 31
12/30/2011 2011R200583	THEFT-ALL OTHER-\$500 L/T \$1,500	5134 TURTLE COVE RD	1 / 13
12/30/2011 2011R028193	THEFT-SHOPLIFTING-\$50 L/T \$500	701 HORSESHOE DR	1 / 31
12/30/2011 2011R028218	THEFT-SHOPLIFTING-\$50 L/T \$500	301 HORSESHOE DR	1 / 31
12/30/2011 2011R028207	THEFT-SHOPLIFTING-L/T \$50	3353 N GEORGE BUSH HWY E	1 / 31
12/31/2011 2011R028261	THEFT-SHOPLIFTING-\$50 L/T \$500	465 CONEFLOWER DR	1 / 31

Total: 44

UNAUTHORIZED USE MOTOR VEH

12/13/2011 2011R027080	UNAUTHORIZED USE MOTOR VEHICLE	2017 W CAMPBELL RD	1 / 12
12/16/2011 2011R027397	UNAUTHORIZED USE MOTOR VEHICLE	100 CONEFLOWER DR	1 / 31

Total: 2

DISTRICT TOTAL: 82