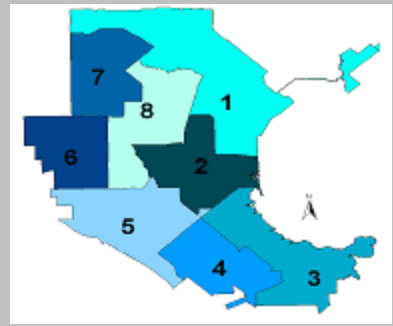




# Selected Offenses by Council District

June 2010

Murder, Sexual Assault, Robbery, Aggravated Assault, Burglary,  
Theft, Unauthorized Use Motor Vehicle



Council Addresses Verified by GIS

**Council District 1 Councilperson Athas**

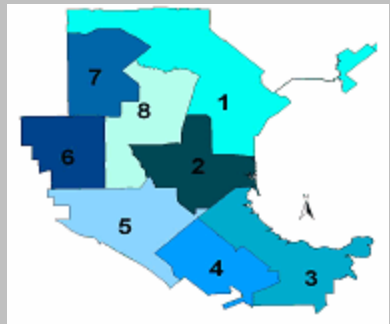
<u>DATE RPT</u>	<u>CASE#</u>	<u>OFFENSE</u>	<u>ADDRESS</u>	<u>COUNCIL / POLICE DIST</u>
<b>ROBBERY</b>				
6/14/2010	2010R013002	ROBBERY-AGG-BUSINESS	3178 LAVON DR	1 / 31
6/19/2010	2010R013481	ROBBERY-INDIV	2500 FIREWHEEL PKWY	1 / 32
		<b>Total: 2</b>		
<b>BURGLARY HABITATION</b>				
6/7/2010	2010R012441	BURGLARY-HAB	1418 WATERFORD PL	1 / 13
6/10/2010	2010R012749	BURGLARY-HAB	1018 MISTY WY	1 / 31
6/11/2010	2010R012816	BURGLARY-HAB	1021 MELISSA LN	1 / 31
6/24/2010	2010R013865	BURGLARY-HAB	1402 WHITNEY DR	1 / 32
6/29/2010	2010R014236	BURGLARY-HAB	615 WEEPING WILLOW RD	1 / 13
		<b>Total: 5</b>		
<b>BURGLARY BUILDING</b>				
6/7/2010	2010R012446	BURGLARY-BLDG	6517 O MALLEY CT	1 / 13
6/7/2010	2010R012476	BURGLARY-BLDG	706 LOCHNESS LN	1 / 13
6/7/2010	2010R012484	BURGLARY-BLDG	710 O PHELAN LN	1 / 13
6/8/2010	2010R012575	BURGLARY-BLDG	6310 CHELSEA WY	1 / 13
6/9/2010	2010R012605	BURGLARY-BLDG	2614 LAVON DR	1 / 31
6/9/2010	2010R012661	BURGLARY-BLDG	6662 BARCLAY LN	1 / 13
6/20/2010	2010R013534	BURGLARY-BLDG	460 CONEFLOWER DR	1 / 31
6/20/2010	2010R013536	BURGLARY-BLDG	430 CEDAR SAGE DR	1 / 31
6/20/2010	2010R013537	BURGLARY-BLDG	150 CEDAR SAGE DR	1 / 31
6/21/2010	2010R013587	BURGLARY-BLDG	150 CEDAR SAGE DR	1 / 31
6/21/2010	2010R013596	BURGLARY-BLDG	265 CEDAR SAGE DR	1 / 31
6/27/2010	2010R014079	BURGLARY-BLDG	600 W CAMPBELL RD	1 / 13
		<b>Total: 12</b>		
<b>BURGLARY VEHICLE</b>				
6/1/2010	2010R011955	BURGLARY-VEH	414 THUNDERBROOK RD	1 / 13
6/1/2010	2010R011999	BURGLARY-VEH	3353 N GEORGE BUSH HWY W	1 / 31
6/2/2010	2010R012065	BURGLARY-VEH	2310 COUNTRY HOLLOW LN	1 / 32
6/2/2010	2010R012080	BURGLARY-VEH	510 WEEPING WILLOW RD	1 / 13
6/4/2010	2010R012199	BURGLARY-VEH	2703 NAPLES DR	1 / 31
6/5/2010	2010R012296	BURGLARY-VEH	1705 NUECES DR	1 / 32
6/6/2010	2010R012369	BURGLARY-VEH	5101 N GEORGE BUSH HWY	1 / 13
6/7/2010	2010R012428	BURGLARY-VEH	6726 FLARITY LN	1 / 13
6/7/2010	2010R012429	BURGLARY-VEH	6726 FLARITY LN	1 / 13
6/9/2010	2010R012638	BURGLARY-VEH-(CRIM ATT)	100 CONEFLOWER DR	1 / 31
6/11/2010	2010R012794	BURGLARY-VEH	29 DUNROBIN	1 / 13



# Selected Offenses by Council District

June 2010

Murder, Sexual Assault, Robbery, Aggravated Assault, Burglary,  
Theft, Unauthorized Use Motor Vehicle



Council Addresses Verified by GIS

6/11/2010	2010R012810	BURGLARY-VEH	5009 SANDESTIN CT	1 / 13
6/14/2010	2010R012988	BURGLARY-VEH	2710 MADRID DR	1 / 31
6/14/2010	2010R012989	BURGLARY-VEH	5213 TURTLE COVE RD	1 / 13
6/15/2010	2010R013135	BURGLARY-VEH	100 CONEFLOWER DR	1 / 31
6/17/2010	2010R013319	BURGLARY-VEH	1014 MELISSA LN	1 / 31
6/17/2010	2010R013300	BURGLARY-VEH-ATTACHED PARTS OR ACCESSORIES	5101 N GEORGE BUSH HWY	1 / 13
6/24/2010	2010R013910	BURGLARY-VEH	100 CONEFLOWER DR	1 / 31
6/26/2010	2010R014059	BURGLARY-VEH	3271 N GEORGE BUSH HWY W	1 / 31
6/29/2010	2010R014287	BURGLARY-VEH	320 CEDAR SAGE DR	1 / 31
6/29/2010	2010R014291	BURGLARY-VEH	3414 CREEKBEND DR	1 / 11
6/30/2010	2010R014369	BURGLARY-VEH	1206 TRALEE LN	1 / 13

**Total: 22**

## THEFT

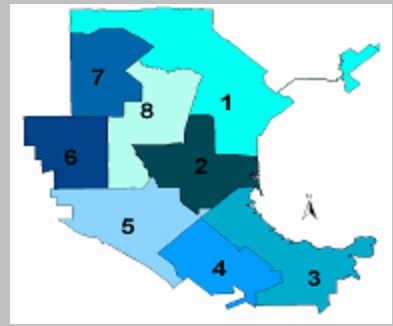
6/3/2010	2010R012131	THEFT-ALL OTHER-\$50 L/T \$500	5302 NAAMAN FOREST BLVD	1 / 13
6/4/2010	2010R012257	THEFT-SHOPLIFTING-\$50 L/T \$500	450 CONEFLOWER DR	1 / 31
6/4/2010	2010R012197	THEFT-SHOPLIFTING-L/T \$50	5302 N GARLAND AVE	1 / 13
6/7/2010	2010R012455	THEFT-SHOPLIFTING-\$50 L/T \$500	701 HORSESHOE DR	1 / 31
6/8/2010	2010R012579	THEFT-ALL OTHER-\$500 L/T \$1,500	5302 N GARLAND AVE	1 / 13
6/8/2010	2010R012532	THEFT-ALL OTHER-L/T \$50	5302 N GARLAND AVE	1 / 13
6/10/2010	2010R012758	THEFT-ALL OTHER-\$50 L/T \$500	5125 N GEORGE BUSH SERVICE R	1 / 13
6/10/2010	2010R012748	THEFT-SHOPLIFTING-\$50 L/T \$500	301 HORSESHOE DR	1 / 31
6/10/2010	2010R012764	THEFT-SHOPLIFTING-\$50 L/T \$500	440 CEDAR SAGE DR	1 / 31
6/11/2010	2010R012807	THEFT-SHOPLIFTING-\$50 L/T \$500	3003 N GEORGE BUSH HWY W	1 / 31
6/12/2010	2010R012896	THEFT-MOTOR VEHICLE-\$20,000 L/T \$100,000	100 CONEFLOWER DR	1 / 31
6/12/2010	2010R012873	THEFT-VEHICLE (NON-MOTOR VEH)-\$500 L/T \$1,500	1802 WILLOW CREEK CT	1 / 31
6/13/2010	2010R012945	THEFT-SHOPLIFTING-\$50 L/T \$500	3353 N GEORGE BUSH HWY W	1 / 31
6/14/2010	2010R013060	THEFT-ALL OTHER-\$500 L/T \$1,500	5302 N GARLAND AVE	1 / 13
6/14/2010	2010R013021	THEFT-SHOPLIFTING-\$50 L/T \$500	5302 N GARLAND AVE	1 / 13
6/15/2010	2010R013082	THEFT-ALL OTHER-\$1,500 L/T \$20,000	2309 LAKE HOLLOW CIR	1 / 33
6/16/2010	2010R013208	THEFT-ALL OTHER-\$50 L/T \$500	3838 MARS DR	1 / 31
6/16/2010	2010R013152	THEFT-ALL OTHER-L/T \$50	2602 LAVON DR	1 / 31
6/17/2010	2010R013271	THEFT-ALL OTHER-\$50 L/T \$500	1525 PLEASANT VALLEY RD	1 / 31
6/18/2010	2010R013384	THEFT-ALL OTHER-\$50 L/T \$500	4970 N GEORGE BUSH SERVICE R	1 / 13
6/18/2010	2010R013418	THEFT-SHOPLIFTING-\$50 L/T \$500	3353 N GEORGE BUSH HWY W	1 / 31
6/18/2010	2010R013410	THEFT-SHOPLIFTING-L/T \$50	460 CEDAR SAGE DR	1 / 31
6/19/2010	2010R013482	THEFT-ALL OTHER-\$50 L/T \$500	4843 NAAMAN FOREST BLVD	1 / 13
6/19/2010	2010R014513	THEFT-SHOPLIFTING-L/T \$50	385 CEDAR SAGE DR	1 / 31
6/20/2010	2010R013441	THEFT-SHOPLIFTING-L/T \$50	450 CONEFLOWER DR	1 / 31
6/21/2010	2010R013590	THEFT-ALL OTHER-\$1,500 L/T \$20,000	1606 LONE HOLLOW CT	1 / 32
6/21/2010	2010R013613	THEFT-ALL OTHER-\$50 L/T \$500	701 HORSESHOE DR	1 / 31
6/21/2010	2010R013616	THEFT-SHOPLIFTING-\$50 L/T \$500	301 HORSESHOE DR	1 / 31



## Selected Offenses by Council District

June 2010

Murder, Sexual Assault, Robbery, Aggravated Assault, Burglary,  
Theft, Unauthorized Use Motor Vehicle



Council Addresses Verified by GIS

6/22/2010	2010R013722	THEFT-SHOPLIFTING-\$1,500 L/T \$20,000	110 CEDAR SAGE DR	1 / 31
6/24/2010	2010R013878	THEFT-ALL OTHER-\$20,000 L/T \$100,000	2517 MARS DR	1 / 31
6/24/2010	2010R013843	THEFT-ALL OTHER-\$500 L/T \$1,500	2201 HEATHER RIDGE LN	1 / 33
6/24/2010	2010R013904	THEFT-SHOPLIFTING-\$50 L/T \$500	301 HORSESHOE DR	1 / 31
6/25/2010	2010R013984	THEFT-ALL OTHER-L/T \$50	3353 N GEORGE BUSH HWY W	1 / 31
6/25/2010	2010R013986	THEFT-SHOPLIFTING-\$50 L/T \$500	3353 N GEORGE BUSH HWY E	1 / 31
6/25/2010	2010R013950	THEFT-SHOPLIFTING-L/T \$50	5302 N GARLAND AVE	1 / 13
6/26/2010	2010R014043	THEFT-ALL OTHER-\$1,500 L/T \$20,000	370 CEDAR SAGE DR	1 / 31
6/26/2010	2010R014044	THEFT-SHOPLIFTING-\$50 L/T \$500	450 CONEFLOWER DR	1 / 31
6/28/2010	2010R014164	THEFT-ALL OTHER-\$1,500 L/T \$20,000	1425 FRIO LN	1 / 32

**Total: 38**

### UNAUTHORIZED USE MOTOR VEH

6/2/2010	2010R012029	UNAUTHORIZED USE MOTOR VEHICLE	2325 NORWAY DR	1 / 31
6/9/2010	2010R012610	UNAUTHORIZED USE MOTOR VEHICLE	2317 MCINTOSH DR	1 / 33
6/17/2010	2010R013331	UNAUTHORIZED USE MOTOR VEHICLE	345 RIVER FERN AVE	1 / 31
6/21/2010	2010R013601	UNAUTHORIZED USE MOTOR VEHICLE	3335 N GEORGE BUSH HWY W	1 / 31
6/30/2010	2010R014374	UNAUTHORIZED USE MOTOR VEHICLE	100 CONEFLOWER DR	1 / 31

**Total: 5**

**DISTRICT TOTAL: 84**