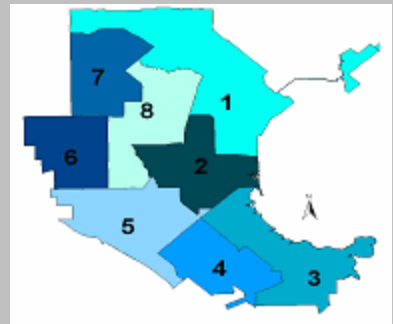




Selected Offenses by Council District

March 2010

Murder, Sexual Assault, Robbery, Aggravated Assault, Burglary,
Theft, Unauthorized Use Motor Vehicle



Council Addresses Verified by GIS

Council District 1 **Councilperson Athas**

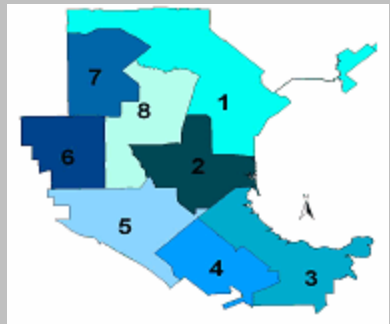
<u>DATE RPT</u>	<u>CASE#</u>	<u>OFFENSE</u>	<u>ADDRESS</u>	<u>COUNCIL / POLICE DIST</u>
ROBBERY				
3/31/2010	2010R006881	ROBBERY-AGG-HOME INVASION	2105 PRAIRIE CREEK TRL	1 / 32
		Total: 1		
BURGLARY HABITATION				
3/5/2010	2010R004917	BURGLARY-HAB	1532 SHOREHAVEN DR	1 / 33
3/8/2010	2010R005108	BURGLARY-HAB	2825 CEDAR BROOK DR	1 / 31
3/8/2010	2010R005117	BURGLARY-HAB	1222 DONEGAL LN	1 / 13
3/9/2010	2010R005171	BURGLARY-HAB	1805 OAK BEND LN	1 / 32
3/9/2010	2010R005157	BURGLARY-HAB-(CRIM CONSP)	2113 PUEBLO DR	1 / 32
3/18/2010	2010R005904	BURGLARY-HAB	2317 VALLEY CREEK DR	1 / 31
		Total: 6		
BURGLARY BUILDING				
3/2/2010	2010R004607	BURGLARY-BLDG	5110 N GEORGE BUSH HWY	1 / 13
3/4/2010	2010R004778	BURGLARY-BLDG	2121 W CAMPBELL RD	1 / 12
3/15/2010	2010R005637	BURGLARY-BLDG	2105 W CAMPBELL RD	1 / 12
3/24/2010	2010R006323	BURGLARY-BLDG	5 DUNROBIN	1 / 13
3/27/2010	2010R006564	BURGLARY-BLDG	260 CEDAR SAGE DR	1 / 31
3/27/2010	2010R006566	BURGLARY-BLDG	420 CEDAR SAGE DR	1 / 31
		Total: 6		
BURGLARY VEHICLE				
3/2/2010	2010R004575	BURGLARY-VEH	1426 MEANDERING WY	1 / 31
3/2/2010	2010R004576	BURGLARY-VEH	1426 MEANDERING WY	1 / 31
3/2/2010	2010R004598	BURGLARY-VEH	1600 NUECES DR	1 / 32
3/4/2010	2010R004794	BURGLARY-VEH	1450 BOSQUE DR	1 / 32
3/8/2010	2010R005078	BURGLARY-VEH	1547 DEEPWOOD DR	1 / 32
3/9/2010	2010R005217	BURGLARY-VEH	717 MCDIVITT DR	1 / 31
3/14/2010	2010R005540	BURGLARY-VEH	5302 N GARLAND AVE	1 / 13
3/14/2010	2010R005585	BURGLARY-VEH	5012 N GEORGE BUSH SERVICE R	1 / 13
3/18/2010	2010R005920	BURGLARY-VEH	2902 LAKE VALLEY DR	1 / 31
3/20/2010	2010R006019	BURGLARY-VEH	6809 GALWAY DR	1 / 13
3/20/2010	2010R006030	BURGLARY-VEH	814 SINGING HILLS DR	1 / 13
3/22/2010	2010R006174	BURGLARY-VEH	5122 TURTLE COVE RD	1 / 13
3/26/2010	2010R006465	BURGLARY-VEH	2933 CREEK MEADOW LN	1 / 31
3/26/2010	2010R006470	BURGLARY-VEH	2021 COUNTRY OAKS DR	1 / 32
3/26/2010	2010R006472	BURGLARY-VEH	2017 COUNTRY OAKS DR	1 / 32
3/28/2010	2010R006648	BURGLARY-VEH	4200 LAVON DR	1 / 31
3/30/2010	2010R006824	BURGLARY-VEH	2102 AUTUMN TRL	1 / 32



Selected Offenses by Council District

March 2010

Murder, Sexual Assault, Robbery, Aggravated Assault, Burglary,
Theft, Unauthorized Use Motor Vehicle



Council Addresses Verified by GIS

Total: 17

THEFT

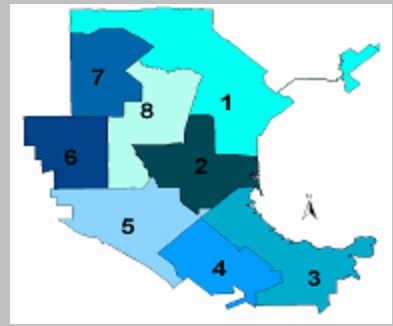
3/2/2010	2010R004652	THEFT-ALL OTHER-\$50 L/T \$500	817 RIMES DR	1 / 13
3/2/2010	2010R004654	THEFT-ALL OTHER-\$50 L/T \$500	1110 HOMER JOHNSON LN	1 / 13
3/3/2010	2010R004691	THEFT-ALL OTHER-\$50 L/T \$500 (CRIM ATT)	2701 LOOKOUT DR	1 / 11
3/4/2010	2010R004752	THEFT-ALL OTHER-\$50 L/T \$500	2535 FIREWHEEL PKWY	1 / 31
3/4/2010	2010R004821	THEFT-SHOPLIFTING-\$50 L/T \$500	5302 N GARLAND AVE	1 / 13
3/9/2010	2010R005198	THEFT-ALL OTHER-\$1,500 L/T \$20,000	902 TOYAH CREEK LN	1 / 32
3/9/2010	2010R005184	THEFT-ALL OTHER-\$500 L/T \$1,500	5302 N GARLAND AVE	1 / 13
3/11/2010	2010R005321	THEFT-MOTOR VEH PARTS/ACCESSORIES-\$50 L/T \$500	1525 NUECES DR	1 / 32
3/11/2010	2010R005356	THEFT-SHOPLIFTING-\$50 L/T \$500	5302 N GARLAND AVE	1 / 13
3/11/2010	2010R005362	THEFT-SHOPLIFTING-L/T \$50	5302 N GARLAND AVE	1 / 13
3/11/2010	2010R005366	THEFT-SHOPLIFTING-L/T \$50	5302 N GARLAND AVE	1 / 13
3/13/2010	2010R005483	THEFT-ALL OTHER-\$1,500 L/T \$20,000	1625 FERRIS RD	1 /
3/14/2010	2010R005534	THEFT-ALL OTHER-\$50 L/T \$500	814 ROYAL BIRKDALE DR	1 / 13
3/14/2010	2010R005587	THEFT-SHOPLIFTING-\$50 L/T \$500	3353 N GEORGE BUSH HWY W	1 / 31
3/14/2010	2010R005588	THEFT-SHOPLIFTING-\$50 L/T \$500	3353 N GEORGE BUSH HWY W	1 / 31
3/15/2010	2010R005686	THEFT-ALL OTHER-\$50 L/T \$500	1202 HOLBROOK DR	1 / 32
3/15/2010	2010R005659	THEFT-SHOPLIFTING-\$50 L/T \$500	701 HORSESHOE DR	1 / 31
3/16/2010	2010R005755	THEFT-ALL OTHER-\$50 L/T \$500	190 CEDAR SAGE DR	1 / 31
3/17/2010	2010R005800	THEFT-ALL OTHER-\$1,500 L/T \$20,000-(CRIM ATT)	1202 MEANS FARM RD	1 / 13
3/17/2010	2010R005810	THEFT-ALL OTHER-\$50 L/T \$500	5302 N GARLAND AVE	1 / 13
3/17/2010	2010R005827	THEFT-ALL OTHER-\$50 L/T \$500	3261 N GEORGE BUSH HWY E	1 / 31
3/17/2010	2010R005836	THEFT-SHOPLIFTING-\$500 L/T \$1,500	701 HORSESHOE DR	1 / 31
3/18/2010	2010R005908	THEFT-ALL OTHER-L/T \$50	3046 LAVON DR	1 / 31
3/20/2010	2010R006049	THEFT-SHOPLIFTING-L/T \$50	3353 N GEORGE BUSH HWY W	1 / 31
3/22/2010	2010R006191	THEFT-ALL OTHER-\$50 L/T \$500	5302 N GARLAND AVE	1 / 13
3/22/2010	2010R006186	THEFT-SHOPLIFTING-\$50 L/T \$500	450 PRAIRIE CLOVER DR	1 / 31
3/23/2010	2010R006225	THEFT-ALL OTHER-\$1,500 L/T \$20,000	922 CHUMLEY RD	1 / 13
3/23/2010	2010R006216	THEFT-ALL OTHER-\$50 L/T \$500	402 SADDLEBROOK DR	1 / 13
3/23/2010	2010R006217	THEFT-ALL OTHER-\$500 L/T \$1,500	414 W MUIRFIELD RD	1 / 13
3/23/2010	2010R006257	THEFT-SHOPLIFTING-\$50 L/T \$500	5302 N GARLAND AVE	1 / 13
3/24/2010	2010R006368	THEFT-SHOPLIFTING-L/T \$50	3353 N GEORGE BUSH HWY W	1 / 31
3/25/2010	2010R006422	THEFT-ALL OTHER-\$20,000 L/T \$100,000	2949 N GEORGE BUSH HWY E	1 / 31
3/25/2010	2010R006417	THEFT-ALL OTHER-\$50 L/T \$500	255 CEDAR SAGE DR	1 / 31
3/25/2010	2010R006419	THEFT-SHOPLIFTING-L/T \$50	5302 N GARLAND AVE	1 / 13
3/26/2010	2010R006534	THEFT-ALL OTHER-\$50 L/T \$500	420 CEDAR SAGE DR	1 / 31
3/26/2010	2010R006535	THEFT-SHOPLIFTING-\$50 L/T \$500	3353 N GEORGE BUSH HWY W	1 / 31
3/27/2010	2010R006542	THEFT OF SERVICE-\$20 L/T \$500	660 TOWN CENTER BLVD	1 / 31
3/27/2010	2010R006583	THEFT-SHOPLIFTING-L/T \$50	5302 N GARLAND AVE	1 / 13
3/28/2010	2010R006635	THEFT-ALL OTHER-L/T \$50	6850 N SHILOH RD	1 / 11



Selected Offenses by Council District

March 2010

Murder, Sexual Assault, Robbery, Aggravated Assault, Burglary,
Theft, Unauthorized Use Motor Vehicle



Council Addresses Verified by GIS

3/28/2010	2010R006659	THEFT-SHOPLIFTING-\$20,000 L/T \$100,000	325 CEDAR SAGE DR	1 / 31
3/28/2010	2010R006653	THEFT-SHOPLIFTING-\$500 L/T \$1,500	3353 GEORGE BUSH LAVON OFF E	1 / 31
3/29/2010	2010R006737	THEFT-SHOPLIFTING-\$50 L/T \$500	301 HORSESHOE DR	1 / 31
3/30/2010	2010R006819	THEFT-MOTOR VEHICLE-\$500 L/T \$1,500	1326 MISTY WAY	1 /

Total: 43

UNAUTHORIZED USE MOTOR VEH

3/6/2010	2010R004966	UNAUTHORIZED USE MOTOR VEHICLE	310 TOWN CENTER BLVD	1 / 31
----------	-------------	--------------------------------	----------------------	--------

Total: 1

DISTRICT TOTAL: 74