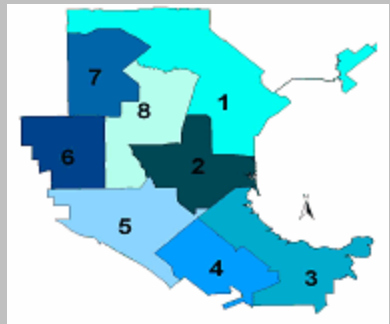




# Selected Offenses by Council District

## November 2009

Murder, Sexual Assault, Robbery, Aggravated Assault, Burglary,  
Theft, Unauthorized Use Motor Vehicle



Council Addresses Verified by GIS

### Council District 1 Councilperson Athas

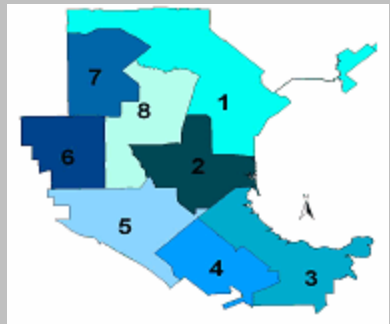
<u>DATE RPT</u>	<u>CASE#</u>	<u>OFFENSE</u>	<u>ADDRESS</u>	<u>COUNCIL / POLICE DIST</u>
<b>ROBBERY</b>				
11/14/2009	2009R028687	ROBBERY-BUSINESS	5302 N GARLAND AVE	1 / 13
		<b>Total: 1</b>		
<b>BURGLARY HABITATION</b>				
11/10/2009	2009R028274	BURGLARY-HAB	1036 N COUNTRY CLUB RD	1 / 33
11/13/2009	2009R028586	BURGLARY-HAB	1522 BLAIR DR	1 / 32
11/18/2009	2009R029015	BURGLARY-HAB	114 LAKE FOREST CT	1 / 13
11/18/2009	2009R029049	BURGLARY-HAB	2302 MCINTOSH DR	1 / 33
11/19/2009	2009R029100	BURGLARY-HAB	1433 MORRISON DR	1 / 33
		<b>Total: 5</b>		
<b>BURGLARY BUILDING</b>				
11/10/2009	2009R028250	BURGLARY-BLDG	4280 LAVON DR	1 / 31
11/11/2009	2009R028372	BURGLARY-BLDG	2137 W CAMPBELL RD	1 / 12
11/11/2009	2009R028378	BURGLARY-BLDG	2129 W CAMPBELL RD	1 / 12
11/11/2009	2009R028382	BURGLARY-BLDG	2141 W CAMPBELL RD	1 / 12
11/11/2009	2009R028388	BURGLARY-BLDG	2017 W CAMPBELL RD	1 / 12
11/11/2009	2009R028390	BURGLARY-BLDG	2105 W CAMPBELL RD	1 / 12
11/11/2009	2009R028401	BURGLARY-BLDG	2009 W CAMPBELL RD	1 / 12
11/11/2009	2009R028422	BURGLARY-BLDG	2109 W CAMPBELL RD	1 / 12
11/12/2009	2009R028512	BURGLARY-BLDG	2021 W CAMPBELL RD	1 / 12
11/16/2009	2009R028789	BURGLARY-BLDG	4280 LAVON DR	1 / 31
11/20/2009	2009R029173	BURGLARY-BLDG	3046 LAVON DR	1 / 31
11/29/2009	2009R029898	BURGLARY-BLDG	2121 W CAMPBELL RD	1 / 12
		<b>Total: 12</b>		
<b>BURGLARY VEHICLE</b>				
11/4/2009	2009R027807	BURGLARY-VEH	100 CONEFLOWER DR	1 / 31
11/9/2009	2009R028172	BURGLARY-VEH	1314 KILKEE CT	1 / 13
11/10/2009	2009R028263	BURGLARY-VEH	2002 OAK CREEK CT	1 / 31
11/15/2009	2009R028765	BURGLARY-VEH	345 RIVER FERN AVE	1 / 31
11/16/2009	2009R028811	BURGLARY-VEH	601 MCDIVITT DR	1 / 31
11/16/2009	2009R028880	BURGLARY-VEH	100 CONEFLOWER DR	1 / 31
11/20/2009	2009R029191	BURGLARY-VEH	2301 CEDARWOOD DR	1 / 33
11/20/2009	2009R029185	BURGLARY-VEH-ATTACHED PARTS OR ACCESSORIES	2225 MCINTOSH DR	1 / 33
11/20/2009	2009R029186	BURGLARY-VEH-ATTACHED PARTS OR ACCESSORIES	2213 CEDARWOOD DR	1 / 33
11/25/2009	2009R029603	BURGLARY-VEH	2403 FORESTBROOK DR	1 / 32
11/25/2009	2009R029607	BURGLARY-VEH	2234 COUNTRY HOLLOW LN	1 / 32



# Selected Offenses by Council District

## November 2009

Murder, Sexual Assault, Robbery, Aggravated Assault, Burglary,  
Theft, Unauthorized Use Motor Vehicle



Council Addresses Verified by GIS

11/25/2009 2009R029620	BURGLARY-VEH-ATTACHED PARTS OR ACCESSORIES	2105 COUNTRY DELL DR	1 / 32
11/25/2009 2009R029624	BURGLARY-VEH-ATTACHED PARTS OR ACCESSORIES	2822 BRIARBROOK LN	1 / 31
11/25/2009 2009R029625	BURGLARY-VEH-ATTACHED PARTS OR ACCESSORIES	305 PRAIRIE CLOVER DR	1 / 31
11/30/2009 2009R029971	BURGLARY-VEH-ATTACHED PARTS OR ACCESSORIES	6009 RALEIGH DR	1 / 13

**Total: 15**

### THEFT

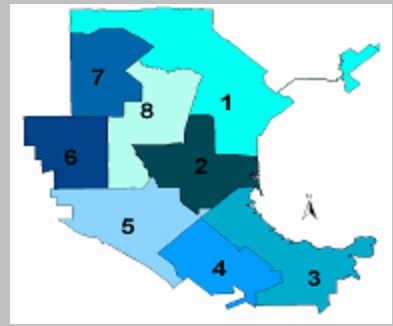
11/1/2009 2009R027501	THEFT-ALL OTHER-\$50 L/T \$500	2901 CALADIUM CT	1 / 31
11/1/2009 2009R027524	THEFT-SHOPLIFTING-L/T \$50	385 CEDAR SAGE DR	1 / 31
11/4/2009 2009R027764	THEFT-ALL OTHER-\$500 L/T \$1,500	2906 BECKET CT	1 / 11
11/4/2009 2009R027783	THEFT-SHOPLIFTING-\$50 L/T \$500	3353 N GEORGE BUSH HWY E	1 / 31
11/4/2009 2009R027784	THEFT-SHOPLIFTING-\$50 L/T \$500	3353 GEORGE BUSH LAVON OFF E	1 / 31
11/5/2009 2009R027903	THEFT-ALL OTHER-L/T \$50	220 CONEFLOWER DR	1 / 31
11/5/2009 2009R027861	THEFT-SHOPLIFTING-\$50 L/T \$500	701 HORSESHOE DR	1 / 31
11/5/2009 2009R027874	THEFT-SHOPLIFTING-L/T \$50	5302 N GARLAND AVE	1 / 13
11/5/2009 2009R027892	THEFT-SHOPLIFTING-L/T \$50	5302 N GARLAND AVE	1 / 13
11/6/2009 2009R027929	THEFT-MOTOR VEH PARTS/ACCESSORIES-\$50 L/T \$500	1837 BOSQUE DR	1 / 32
11/6/2009 2009R027984	THEFT-SHOPLIFTING-\$50 L/T \$500	1290 PLEASANT VALLEY RD	1 / 32
11/6/2009 2009R027996	THEFT-SHOPLIFTING-\$50 L/T \$500	3353 N GEORGE BUSH HWY W	1 / 31
11/6/2009 2009R027946	THEFT-SHOPLIFTING-L/T \$50	5302 N GARLAND AVE	1 / 13
11/6/2009 2009R027950	THEFT-SHOPLIFTING-L/T \$50	1209 PLEASANT VALLEY RD	1 / 32
11/6/2009 2009R027989	THEFT-SHOPLIFTING-L/T \$50	5302 N GARLAND AVE	1 / 13
11/7/2009 2009R028037	THEFT-SHOPLIFTING-\$50 L/T \$500	701 HORSESHOE DR	1 / 31
11/7/2009 2009R028050	THEFT-SHOPLIFTING-L/T \$50	385 CEDAR SAGE DR	1 / 31
11/9/2009 2009R028177	THEFT-ALL OTHER-\$50 L/T \$500	931 E BRAND RD	1 / 13
11/10/2009 2009R028317	THEFT-SHOPLIFTING-\$50 L/T \$500	5302 N GARLAND AVE	1 / 13
11/11/2009 2009R028397	THEFT-ALL OTHER-\$50 L/T \$500	2143 MCINTOSH DR	1 / 33
11/11/2009 2009R028417	THEFT-SHOPLIFTING-L/T \$50	5302 N GARLAND AVE	1 / 13
11/13/2009 2009R028574	THEFT-ALL OTHER-\$500 L/T \$1,500	1444 SHORECREST DR	1 / 33
11/13/2009 2009R028567	THEFT-MOTOR VEH PARTS/ACCESSORIES-\$1,500 L/T \$20,00	1462 MORRISON DR	1 / 33
11/13/2009 2009R028559	THEFT-SHOPLIFTING-\$50 L/T \$500	5302 N GARLAND AVE	1 / 13
11/14/2009 2009R028682	THEFT-SHOPLIFTING-\$50 L/T \$500	701 HORSESHOE DR	1 / 31
11/14/2009 2009R028683	THEFT-SHOPLIFTING-\$50 L/T \$500	701 HORSESHOE DR	1 / 31
11/14/2009 2009R028697	THEFT-SHOPLIFTING-\$500 L/T \$1,500	5302 N GARLAND AVE	1 / 13
11/14/2009 2009R028691	THEFT-SHOPLIFTING-L/T \$50	385 CEDAR SAGE DR	1 / 31
11/16/2009 2009R028846	THEFT-ALL OTHER-\$1,500 L/T \$20,000	1713 SHEFFIELD DR	1 / 31
11/16/2009 2009R028872	THEFT-ALL OTHER-\$50 L/T \$500	430 TOWN CENTER BLVD	1 / 31
11/17/2009 2009R028967	THEFT-ALL OTHER-\$50 L/T \$500	629 CARRIAGEHOUSE LN	1 / 31
11/18/2009 2009R029055	THEFT-MOTOR VEHICLE-\$20,000 L/T \$100,000	100 CEDAR SAGE DR	1 / 31



## Selected Offenses by Council District

November 2009

Murder, Sexual Assault, Robbery, Aggravated Assault, Burglary,  
Theft, Unauthorized Use Motor Vehicle



Council Addresses Verified by GIS

11/18/2009 2009R029037	THEFT-SHOPLIFTING-L/T \$50	5302 N GARLAND AVE	1 / 13
11/19/2009 2009R029141	THEFT-SHOPLIFTING-\$50 L/T \$500	3353 N GEORGE BUSH HWY E	1 / 31
11/19/2009 2009R029110	THEFT-SHOPLIFTING-L/T \$50	5302 N GARLAND AVE	1 / 13
11/19/2009 2009R029111	THEFT-SHOPLIFTING-L/T \$50	5302 N GARLAND AVE	1 / 13
11/19/2009 2009R029112	THEFT-SHOPLIFTING-L/T \$50	5302 N GARLAND AVE	1 / 13
11/20/2009 2009R029205	THEFT-ALL OTHER-L/T \$50	660 TOWN CENTER BLVD	1 / 31
11/20/2009 2009R029240	THEFT-SHOPLIFTING-\$50 L/T \$500	5302 N GARLAND AVE	1 / 13
11/20/2009 2009R029244	THEFT-SHOPLIFTING-\$500 L/T \$1,500	3353 N GEORGE BUSH HWY W	1 / 31
11/20/2009 2009R029218	THEFT-SHOPLIFTING-L/T \$50	3353 N GEORGE BUSH HWY W	1 / 31
11/21/2009 2009R029327	THEFT-SHOPLIFTING-\$50 L/T \$500	130 CEDAR SAGE DR	1 / 31
11/21/2009 2009R029309	THEFT-SHOPLIFTING-L/T \$50	2535 FIREWHEEL PKWY	1 / 31
11/21/2009 2009R029324	THEFT-SHOPLIFTING-L/T \$50	385 CEDAR SAGE DR	1 / 31
11/22/2009 2009R029394	THEFT-SHOPLIFTING-L/T \$50	385 CEDAR SAGE DR	1 / 31
11/22/2009 2009R029409	THEFT-SHOPLIFTING-L/T \$50	2602 LAVON DR	1 / 31
11/24/2009 2009R029563	THEFT-ALL OTHER-\$50 L/T \$500	4843 NAAMAN FOREST BLVD	1 / 13
11/24/2009 2009R029564	THEFT-SHOPLIFTING-\$50 L/T \$500	5302 N GARLAND AVE	1 / 13
11/24/2009 2009R029583	THEFT-SHOPLIFTING-L/T \$50	701 HORSESHOE DR	1 / 31
11/24/2009 2009R029584	THEFT-SHOPLIFTING-L/T \$50	701 HORSESHOE DR	1 / 31
11/25/2009 2009R029651	THEFT-ALL OTHER-\$500 L/T \$1,500	460 CEDAR SAGE DR	1 / 31
11/25/2009 2009R029663	THEFT-SHOPLIFTING-\$50 L/T \$500	701 HORSESHOE DR	1 / 31
11/26/2009 2009R029699	THEFT-SHOPLIFTING-L/T \$50	5302 N GARLAND AVE	1 / 13
11/27/2009 2009R029751	THEFT-ALL OTHER-\$50 L/T \$500	701 HORSESHOE DR	1 / 31
11/28/2009 2009R029828	THEFT-SHOPLIFTING-\$50 L/T \$500	3353 N GEORGE BUSH HWY W	1 / 31
11/29/2009 2009R029911	THEFT-SHOPLIFTING-\$50 L/T \$500	5302 N GARLAND AVE	1 / 13
11/29/2009 2009R029916	THEFT-SHOPLIFTING-\$50 L/T \$500	5302 N GARLAND AVE	1 / 13
11/30/2009 2009R030014	THEFT-ALL OTHER-\$20,000 L/T \$100,000	2540 LAVON DR	1 / 31
11/30/2009 2009R030024	THEFT-ALL OTHER-L/T \$50	3450 HEATHER HILL DR	1 / 11

**Total: 59**

**DISTRICT TOTAL: 92**