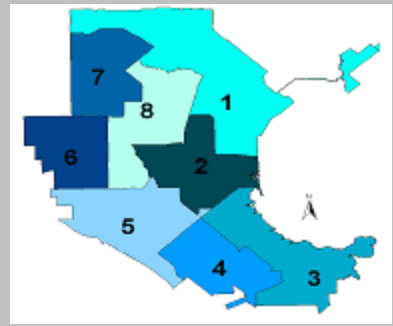




# Selected Offenses by Council District

October 2009

Murder, Sexual Assault, Robbery, Aggravated Assault, Burglary,  
Theft, Unauthorized Use Motor Vehicle



Council Addresses Verified by GIS

**Council District 1 Councilperson Athas**

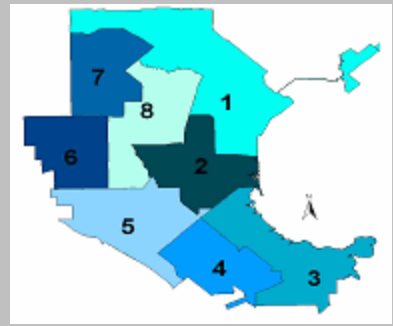
<u>DATE RPT</u>	<u>CASE#</u>	<u>OFFENSE</u>	<u>ADDRESS</u>	<u>COUNCIL / POLICE DIST</u>
<b>ROBBERY</b>				
10/6/2009	2009R025445	ROBBERY-INDIV	701 HORSESHOE DR	1 / 31
<b>Total: 1</b>				
<b>AGGRAVATED ASSAULT</b>				
10/5/2009	2009R025266	INJURY TO A CHILD-SBI	ADDRESS CONFIDENTIAL	1 / 31
10/15/2009	2009R026067	ASSAULT-AGG-D/W	1509 MORRISON DR	1 / 33
10/31/2009	2009R027448	INJURY TO A CHILD-BI	ADDRESS CONFIDENTIAL	1 / 33
<b>Total: 3</b>				
<b>BURGLARY HABITATION</b>				
10/1/2009	2009R024988	BURGLARY-HAB	2310 EDINBURGH WY	1 / 33
10/7/2009	2009R025494	BURGLARY-HAB	2202 EDINBURGH WY	1 / 33
10/8/2009	2009R025612	BURGLARY-HAB	2010 AUTUMN TRL	1 / 32
10/12/2009	2009R025844	BURGLARY-HAB	3026 HIBISCUS DR	1 / 31
10/12/2009	2009R025858	BURGLARY-HAB	7506 COTTONWOOD CT	1 / 11
10/19/2009	2009R026459	BURGLARY-HAB	1501 OSLO DR	1 / 32
10/24/2009	2009R026845	BURGLARY-HAB	1509 FRIO LN	1 / 32
10/27/2009	2009R027070	BURGLARY-HAB	1353 MEANDERING WY	1 / 31
<b>Total: 8</b>				
<b>BURGLARY BUILDING</b>				
10/3/2009	2009R025150	BURGLARY-BLDG	4430 LAVON DR	1 / 31
10/5/2009	2009R025333	THEFT-FROM BLDG-\$500 L/T \$1,500	5302 N GARLAND AVE	1 / 13
10/21/2009	2009R026617	BURGLARY-BLDG	1509 FRIO LN	1 / 32
10/24/2009	2009R026833	BURGLARY-BLDG	5255 N GEORGE BUSH HWY	1 / 13
10/24/2009	2009R026838	BURGLARY-BLDG	455 CONEFLOWER DR	1 / 31
10/27/2009	2009R027059	BURGLARY-BLDG	1501 BEN DAVIS RD	1 / 31
10/28/2009	2009R027160	BURGLARY-BLDG	1118 HOMER JOHNSON LN	1 / 13
<b>Total: 7</b>				
<b>BURGLARY VEHICLE</b>				
10/5/2009	2009R025279	BURGLARY-VEH	2821 WOODS LN	1 / 11
10/5/2009	2009R025281	BURGLARY-VEH	421 FAIRWAY MEADOWS DR	1 / 13
10/5/2009	2009R025292	BURGLARY-VEH	5414 DEER BROOK RD	1 / 13
10/5/2009	2009R025293	BURGLARY-VEH	333 RIVERCOVE DR	1 / 13
10/5/2009	2009R025265	BURGLARY-VEH-ATTACHED PARTS OR ACCESSORIES	2810 BRIARBROOK LN	1 / 31
10/5/2009	2009R025278	BURGLARY-VEH-ATTACHED PARTS OR ACCESSORIES	5802 ONION CREEK DR	1 / 13
10/5/2009	2009R025294	BURGLARY-VEH-ATTACHED PARTS OR ACCESSORIES	606 THUNDERBROOK RD	1 / 13



# Selected Offenses by Council District

## October 2009

Murder, Sexual Assault, Robbery, Aggravated Assault, Burglary,  
Theft, Unauthorized Use Motor Vehicle



Council Addresses Verified by GIS

10/5/2009	2009R025305	BURGLARY-VEH-ATTACHED PARTS OR ACCESSORIES	7401 HARDWICK DR	1 / 11
10/6/2009	2009R025379	BURGLARY-VEH	1909 ORCHARD TRL	1 / 32
10/7/2009	2009R025528	BURGLARY-VEH-ATTACHED PARTS OR ACCESSORIES	2949 N GEORGE BUSH HWY E	1 / 31
10/9/2009	2009R025689	BURGLARY-VEH-ATTACHED PARTS OR ACCESSORIES	3171 N GEORGE BUSH HWY E	1 / 31
10/9/2009	2009R025690	BURGLARY-VEH-ATTACHED PARTS OR ACCESSORIES	3174 LAVON DR	1 / 31
10/13/2009	2009R025904	BURGLARY-VEH	2649 BRITTANY DR	1 / 31
10/16/2009	2009R026181	BURGLARY-VEH	5302 N GARLAND AVE	1 / 13
10/24/2009	2009R026880	BURGLARY-VEH	3353 N GEORGE BUSH HWY E	1 / 31
10/29/2009	2009R027254	BURGLARY-VEH	222 RIVER BIRCH TRL	1 / 33
10/30/2009	2009R027379	BURGLARY-VEH	2949 N GEORGE BUSH HWY	1 / 31

**Total: 17**

### THEFT

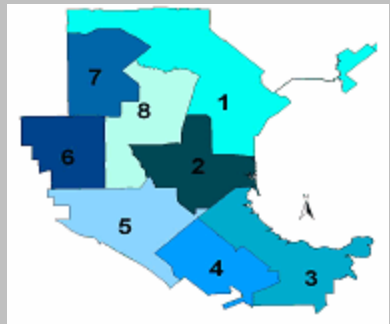
10/2/2009	2009R025024	THEFT-ALL OTHER-\$1,500 L/T \$20,000	5500 LAVON DR	1 / 31
10/2/2009	2009R025058	THEFT-ALL OTHER-L/T \$50	5801 HILTON HEAD DR	1 / 13
10/2/2009	2009R025074	THEFT-SHOPLIFTING-L/T \$50	5302 N GARLAND AVE	1 / 13
10/3/2009	2009R025157	THEFT-SHOPLIFTING-\$50 L/T \$500	3353 N GEORGE BUSH HWY W	1 / 31
10/4/2009	2009R025203	THEFT-ALL OTHER-\$500 L/T \$1,500	280 CEDAR SAGE DR	1 / 31
10/4/2009	2009R025219	THEFT-SHOPLIFTING-\$50 L/T \$500	7235 N GEORGE BUSH HWY	1 / 12
10/4/2009	2009R025223	THEFT-SHOPLIFTING-L/T \$50	385 CEDAR SAGE DR	1 / 31
10/5/2009	2009R025297	THEFT-ALL OTHER-L/T \$50	2429 DENMARK DR	1 / 31
10/5/2009	2009R025356	THEFT-SHOPLIFTING-L/T \$50	5302 N GARLAND AVE	1 / 13
10/5/2009	2009R025359	THEFT-SHOPLIFTING-L/T \$50	5302 N GARLAND AVE	1 / 13
10/6/2009	2009R025434	THEFT-SHOPLIFTING-L/T \$50	701 HORSESHOE DR	1 / 31
10/6/2009	2009R025441	THEFT-SHOPLIFTING-L/T \$50	3406 LAVON DR	1 / 31
10/7/2009	2009R025523	THEFT-SHOPLIFTING-\$50 L/T \$500	280 CEDAR SAGE DR	1 / 31
10/7/2009	2009R025526	THEFT-SHOPLIFTING-\$50 L/T \$500	301 HORSESHOE DR	1 / 31
10/7/2009	2009R025532	THEFT-SHOPLIFTING-\$50 L/T \$500	425 TOWN CENTER BLVD	1 / 31
10/8/2009	2009R025610	THEFT-ALL OTHER-\$50 L/T \$500	4843 NAAMAN FOREST BLVD	1 / 13
10/8/2009	2009R025604	THEFT-SHOPLIFTING-\$500 L/T \$1,500	3353 N GEORGE BUSH HWY E	1 / 31
10/9/2009	2009R025692	THEFT-ALL OTHER-\$50 L/T \$500	1802 CONCHO DR	1 / 32
10/9/2009	2009R025628	THEFT-ALL OTHER-\$500 L/T \$1,500	4843 NAAMAN FOREST BLVD	1 / 13
10/9/2009	2009R025680	THEFT-SHOPLIFTING-\$50 L/T \$500	701 HORSESHOE DR	1 / 31
10/9/2009	2009R025629	THEFT-SHOPLIFTING-L/T \$50	2602 LAVON DR	1 / 31
10/9/2009	2009R025658	THEFT-SHOPLIFTING-L/T \$50	5302 N GARLAND AVE	1 / 13
10/10/2009	2009R025718	THEFT-SHOPLIFTING-\$50 L/T \$500	5302 N GARLAND AVE	1 / 13
10/10/2009	2009R025727	THEFT-SHOPLIFTING-L/T \$50	5302 N GARLAND AVE	1 / 13
10/10/2009	2009R025737	THEFT-SHOPLIFTING-L/T \$50	5302 N GARLAND AVE	1 / 13
10/12/2009	2009R025872	THEFT-SHOPLIFTING-\$50 L/T \$500	701 HORSESHOE DR	1 / 31
10/13/2009	2009R025954	THEFT-SHOPLIFTING-\$500 L/T \$1,500	701 HORSESHOE DR	1 / 31



# Selected Offenses by Council District

## October 2009

Murder, Sexual Assault, Robbery, Aggravated Assault, Burglary,  
Theft, Unauthorized Use Motor Vehicle



Council Addresses Verified by GIS

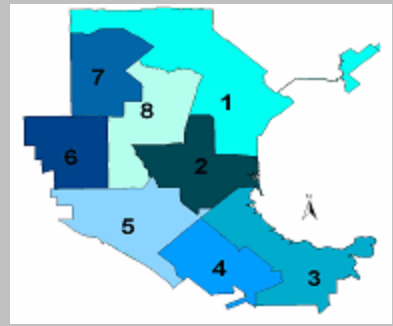
10/16/2009 2009R026212	THEFT-SHOPLIFTING-\$50 L/T \$500	701 HORSESHOE DR	1 / 31
10/17/2009 2009R026292	THEFT-SHOPLIFTING-L/T \$50	3353 GEORGE BUSH LAVON OFF E	1 / 31
10/18/2009 2009R026323	THEFT-MOTOR VEHICLE-\$1,500 L/T \$20,000	2614 CROSSLANDS DR	1 / 31
10/18/2009 2009R026362	THEFT-SHOPLIFTING-\$500 L/T \$1,500	205 CONEFLOWER DR	1 / 31
10/18/2009 2009R026322	THEFT-VEHICLE (NON-MOTOR VEH)-\$1,500 L/T \$20,000	2614 CROSSLANDS DR	1 / 31
10/19/2009 2009R026369	THEFT-MOTOR VEH PARTS/ACCESSORIES-\$50 L/T \$500	2734 RIVIERA DR	1 / 31
10/19/2009 2009R026428	THEFT-SHOPLIFTING-\$1,500 L/T \$20,000	3003 N GEORGE BUSH HWY	1 / 31
10/20/2009 2009R026499	THEFT-ALL OTHER-L/T \$50	7220 TELECOM PKWY	1 / 12
10/20/2009 2009R026515	THEFT-ORGANIZED RETAIL-\$1,500 L/T \$20,000	280 CEDAR SAGE DR	1 / 31
10/21/2009 2009R026649	THEFT-ALL OTHER-L/T \$50	1802 CONCHO DR	1 / 32
10/21/2009 2009R026613	THEFT-MOTOR VEH PARTS/ACCESSORIES-\$500 L/T \$1,500	2406 MEADOW LN	1 / 31
10/21/2009 2009R026628	THEFT-SHOPLIFTING-\$50 L/T \$500	701 HORSESHOE DR	1 / 31
10/21/2009 2009R026602	THEFT-SHOPLIFTING-L/T \$50	5302 N GARLAND AVE	1 / 13
10/22/2009 2009R026662	THEFT-ALL OTHER-\$500 L/T \$1,500	1709 SHEFFIELD DR	1 / 31
10/23/2009 2009R026791	THEFT OF SERVICE-\$20 L/T \$500	405 CONEFLOWER DR	1 / 31
10/23/2009 2009R026785	THEFT-SHOPLIFTING-\$50 L/T \$500	5302 N GARLAND AVE	1 / 13
10/24/2009 2009R026841	THEFT-SHOPLIFTING-\$50 L/T \$500	5302 N GARLAND AVE	1 / 13
10/24/2009 2009R026854	THEFT-SHOPLIFTING-\$50 L/T \$500	3353 N GEORGE BUSH HWY W	1 / 31
10/24/2009 2009R026856	THEFT-SHOPLIFTING-\$50 L/T \$500	3353 GEORGE BUSH LAVON OFF E	1 / 31
10/24/2009 2009R026864	THEFT-SHOPLIFTING-\$50 L/T \$500	410 CONEFLOWER DR	1 / 31
10/24/2009 2009R026865	THEFT-SHOPLIFTING-\$50 L/T \$500	385 CEDAR SAGE DR	1 / 31
10/24/2009 2009R026860	THEFT-SHOPLIFTING-\$500 L/T \$1,500	3353 N GEORGE BUSH HWY E	1 / 31
10/24/2009 2009R026823	THEFT-SHOPLIFTING-L/T \$50	2602 LAVON DR	1 / 31
10/24/2009 2009R026858	THEFT-SHOPLIFTING-L/T \$50	385 CEDAR SAGE DR	1 / 31
10/25/2009 2009R026939	THEFT-SHOPLIFTING-\$50 L/T \$500	7050 N SHILOH RD E	1 / 12
10/25/2009 2009R026941	THEFT-SHOPLIFTING-L/T \$50	3046 LAVON DR	1 / 31
10/26/2009 2009R027016	THEFT-ALL OTHER-\$500 L/T \$1,500	2205 COUNTRY HOLLOW LN	1 / 32
10/26/2009 2009R026963	THEFT-MOTOR VEH PARTS/ACCESSORIES-\$1,500 L/T \$20,00	2114 TREECE TRL	1 / 31
10/26/2009 2009R027001	THEFT-SHOPLIFTING-\$50 L/T \$500	701 HORSESHOE DR	1 / 31
10/26/2009 2009R026996	THEFT-SHOPLIFTING-\$500 L/T \$1,500	301 HORSESHOE DR	1 / 31
10/27/2009 2009R027061	THEFT-ALL OTHER-\$50 L/T \$500	1505 MORRISON DR	1 / 33
10/27/2009 2009R027042	THEFT-ALL OTHER-\$500 L/T \$1,500	525 WINGED FOOT LN	1 / 13
10/27/2009 2009R027106	THEFT-SHOPLIFTING-\$50 L/T \$500	3353 N GEORGE BUSH HWY W	1 / 31
10/28/2009 2009R027189	THEFT-ALL OTHER-\$50 L/T \$500	6538 N JUPITER RD	1 /
10/29/2009 2009R027264	THEFT-ALL OTHER-\$1,500 L/T \$20,000	5101 N GEORGE BUSH HWY	1 / 13
10/29/2009 2009R027277	THEFT-FIREARM	2606 PLEASANT VALLEY RD	1 / 31
10/29/2009 2009R027276	THEFT-SHOPLIFTING-\$50 L/T \$500	701 HORSESHOE DR	1 / 31
10/29/2009 2009R027301	THEFT-SHOPLIFTING-L/T \$50	5302 N GARLAND AVE	1 / 13
10/30/2009 2009R027332	THEFT-SHOPLIFTING-L/T \$50	5302 N GARLAND AVE	1 / 13
10/30/2009 2009R027386	THEFT-SHOPLIFTING-L/T \$50	5302 N GARLAND AVE	1 / 13
10/30/2009 2009R027393	THEFT-SHOPLIFTING-L/T \$50	385 CEDAR SAGE DR	1 / 31



## Selected Offenses by Council District

October 2009

Murder, Sexual Assault, Robbery, Aggravated Assault, Burglary,  
Theft, Unauthorized Use Motor Vehicle



Council Addresses Verified by GIS

10/31/2009 2009R027444	THEFT-ALL OTHER-L/T \$50	385 CEDAR SAGE	1 /
10/31/2009 2009R027453	THEFT-MOTOR VEHICLE-\$20,000 L/T \$100,000	2001 PECAN GROVE DR	1 / 31

**Total: 70**

### UNAUTHORIZED USE MOTOR VEH

10/14/2009 2009R026001	UNAUTHORIZED USE MOTOR VEHICLE	1522 BOSQUE DR	1 / 32
10/18/2009 2009R026321	UNAUTHORIZED USE MOTOR VEHICLE	2614 CROSSLANDS DR	1 / 31
10/22/2009 2009R026706	UNAUTHORIZED USE MOTOR VEHICLE	1565 STATE HIGHWAY 66 HWY	1 / 33

**Total: 3**

**DISTRICT TOTAL: 109**