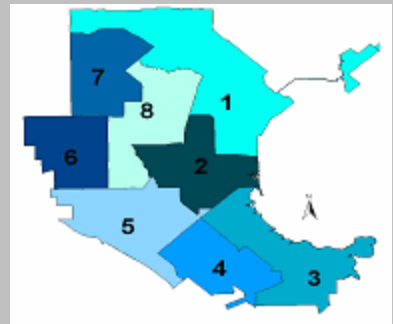




# Selected Offenses by Council District

## September 2009

Murder, Sexual Assault, Robbery, Aggravated Assault, Burglary,  
Theft, Unauthorized Use Motor Vehicle



Council Addresses Verified by GIS

**Council District 1**

**Councilperson Athas**

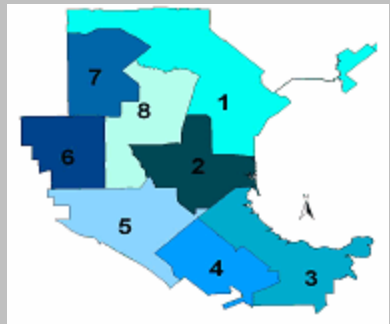
<u>DATE RPT</u>	<u>CASE#</u>	<u>OFFENSE</u>	<u>ADDRESS</u>	<u>COUNCIL / POLICE DIST</u>
<b>AGGRAVATED ASSAULT</b>				
9/14/2009	2009R023444	ASSAULT-AGG-D/W	824 COURTENAY PL	1 / 33
<b>Total: 1</b>				
<b>BURGLARY HABITATION</b>				
9/3/2009	2009R022491	BURGLARY-HAB-(CRIM ATT)	2919 NAPLES DR	1 / 31
9/8/2009	2009R022911	BURGLARY-HAB-(CRIM ATT)	2221 OAK GROVE CIR	1 / 31
9/10/2009	2009R023119	BURGLARY-HAB	2802 CEDAR BROOK DR	1 / 31
9/14/2009	2009R023457	BURGLARY-HAB	2414 RICHFIELD DR	1 / 32
9/14/2009	2009R023458	BURGLARY-HAB	2221 HANNAH LN	1 / 32
9/20/2009	2009R023957	BURGLARY-HAB-(CRIM ATT)	518 HUBBARD DR	1 / 33
9/22/2009	2009R024159	BURGLARY-HAB	1910 PUTMAN WY	1 / 31
<b>Total: 7</b>				
<b>BURGLARY BUILDING</b>				
9/6/2009	2009R022764	BURGLARY-BLDG	2302 CEDARWOOD DR	1 / 33
9/8/2009	2009R022897	BURGLARY-BLDG	1114 KENT BROWN RD	1 / 13
9/8/2009	2009R022898	BURGLARY-BLDG	1214 KENT BROWN RD	1 / 13
9/15/2009	2009R023482	BURGLARY-BLDG	7545 N GEORGE BUSH HWY	1 / 12
9/23/2009	2009R024259	BURGLARY-BLDG	1510 TOWN BLUFF DR	1 / 33
9/26/2009	2009R024480	BURGLARY-BLDG	430 CEDAR SAGE DR	1 / 31
9/26/2009	2009R024481	BURGLARY-BLDG	440 CEDAR SAGE DR	1 / 31
9/26/2009	2009R024482	BURGLARY-BLDG	115 CEDAR SAGE DR	1 / 31
9/26/2009	2009R024483	BURGLARY-BLDG	440 TOWN CENTER BLVD	1 / 31
9/26/2009	2009R024484	BURGLARY-BLDG	520 TOWN CENTER BLVD	1 / 31
9/26/2009	2009R024485	BURGLARY-BLDG	105 CEDAR SAGE DR	1 / 31
9/26/2009	2009R024504	BURGLARY-BLDG	640 BEEBALM LN	1 / 31
<b>Total: 12</b>				
<b>BURGLARY VEHICLE</b>				
9/3/2009	2009R022511	BURGLARY-VEH	834 COURTENAY PL	1 / 33
9/8/2009	2009R022873	BURGLARY-VEH	1506 MADERA DR	1 / 33
9/8/2009	2009R022874	BURGLARY-VEH	1446 GREENCOVE DR	1 / 33
9/8/2009	2009R022887	BURGLARY-VEH	1540 SHOREHAVEN DR	1 / 33
9/9/2009	2009R023045	BURGLARY-VEH	701 HORSESHOE DR	1 / 31
9/9/2009	2009R023052	BURGLARY-VEH	3178 LAVON DR	1 / 31
9/16/2009	2009R023581	BURGLARY-VEH	2834 GENEVA DR	1 / 31
9/16/2009	2009R023604	BURGLARY-VEH	1734 LORDSBURG DR	1 / 31
9/17/2009	2009R023743	BURGLARY-VEH	190 CEDAR SAGE DR	1 / 31
9/23/2009	2009R024269	BURGLARY-VEH	4200 LAVON DR	1 / 31



# Selected Offenses by Council District

## September 2009

Murder, Sexual Assault, Robbery, Aggravated Assault, Burglary,  
Theft, Unauthorized Use Motor Vehicle



Council Addresses Verified by GIS

9/24/2009 2009R024321 BURGLARY-VEH 5302 N GARLAND AVE 1 / 13

**Total: 11**

### THEFT

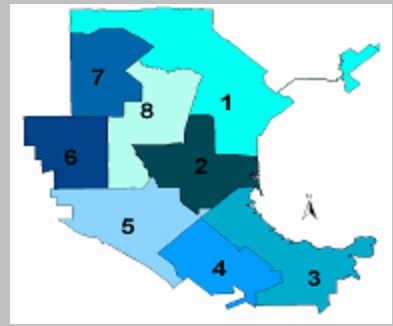
9/1/2009	2009R022289	THEFT-ALL OTHER-\$1,500 L/T \$20,000	2413 MARS DR	1 / 31
9/1/2009	2009R022329	THEFT-ALL OTHER-L/T \$50	5302 N GARLAND AVE	1 / 13
9/1/2009	2009R022344	THEFT-SHOPLIFTING-L/T \$50	5302 N GARLAND AVE	1 / 13
9/4/2009	2009R022574	THEFT-ALL OTHER-\$50 L/T \$500	1457 SHOREHAVEN DR	1 / 33
9/4/2009	2009R022575	THEFT-ALL OTHER-L/T \$50	310 TOWN CENTER BLVD	1 / 31
9/4/2009	2009R022610	THEFT-SHOPLIFTING-L/T \$50	3353 N GEORGE BUSH HWY E	1 / 31
9/4/2009	2009R022622	THEFT-SHOPLIFTING-L/T \$50	701 HORSESHOE DR	1 / 31
9/5/2009	2009R022681	THEFT-SHOPLIFTING-L/T \$50	3353 N GEORGE BUSH HWY E	1 / 31
9/6/2009	2009R022780	THEFT-ALL OTHER-\$50 L/T \$500	3003 N GEORGE BUSH HWY	1 / 31
9/7/2009	2009R022829	THEFT-ALL OTHER-\$1,500 L/T \$20,000	1222 MEANDERING WY	1 / 31
9/8/2009	2009R022910	THEFT-ALL OTHER-L/T \$50	6205 SUNNINGDALE DR	1 / 13
9/8/2009	2009R022926	THEFT-SHOPLIFTING-L/T \$50	5302 N GARLAND AVE	1 / 13
9/10/2009	2009R023057	THEFT-SHOPLIFTING-L/T \$50	3353 N GEORGE BUSH HWY E	1 / 31
9/10/2009	2009R023116	THEFT-SHOPLIFTING-L/T \$50	5302 N GARLAND AVE	1 / 13
9/10/2009	2009R023136	THEFT-SHOPLIFTING-L/T \$50	5302 N GARLAND AVE	1 / 13
9/10/2009	2009R023139	THEFT-SHOPLIFTING-L/T \$50	5302 N GARLAND AVE	1 / 13
9/11/2009	2009R023220	THEFT-SHOPLIFTING-\$50 L/T \$500	3353 N GEORGE BUSH HWY E	1 / 31
9/11/2009	2009R023239	THEFT-SHOPLIFTING-\$500 L/T \$1,500	5302 N GARLAND AVE	1 / 13
9/12/2009	2009R023282	THEFT-SHOPLIFTING-\$50 L/T \$500	3353 N GEORGE BUSH HWY E	1 / 31
9/12/2009	2009R023289	THEFT-SHOPLIFTING-\$50 L/T \$500	5302 N GARLAND AVE	1 / 13
9/12/2009	2009R023293	THEFT-SHOPLIFTING-\$50 L/T \$500	435 CEDAR SAGE DR	1 / 31
9/13/2009	2009R023355	THEFT-SHOPLIFTING-\$50 L/T \$500	5302 N GARLAND AVE	1 / 13
9/13/2009	2009R023356	THEFT-SHOPLIFTING-\$50 L/T \$500	5302 N GARLAND AVE	1 / 13
9/13/2009	2009R023359	THEFT-SHOPLIFTING-L/T \$50	5302 N GARLAND AVE	1 / 13
9/14/2009	2009R023400	THEFT-ALL OTHER-\$50 L/T \$500	2106 MARS DR	1 / 31
9/14/2009	2009R023446	THEFT-SHOPLIFTING-\$50 L/T \$500	5302 N GARLAND AVE	1 / 13
9/14/2009	2009R023412	THEFT-SHOPLIFTING-L/T \$50	6850 N SHILOH RD	1 / 11
9/14/2009	2009R023450	THEFT-SHOPLIFTING-L/T \$50	5302 N GARLAND AVE	1 / 13
9/15/2009	2009R023490	THEFT-ALL OTHER-\$50 L/T \$500	1510 SHORECREST DR	1 / 33
9/15/2009	2009R023491	THEFT-ALL OTHER-\$50 L/T \$500	1510 SHORECREST DR	1 / 33
9/15/2009	2009R023537	THEFT-SHOPLIFTING-L/T \$50	5302 N GARLAND AVE	1 / 13
9/16/2009	2009R023645	THEFT-ALL OTHER-\$50 L/T \$500	3261 N GEORGE BUSH HWY W	1 / 31
9/16/2009	2009R023650	THEFT-SHOPLIFTING-\$50 L/T \$500	3353 N GEORGE BUSH HWY E	1 / 31
9/16/2009	2009R023621	THEFT-SHOPLIFTING-L/T \$50	5302 N GARLAND AVE	1 / 13
9/17/2009	2009R023724	THEFT-SHOPLIFTING-\$50 L/T \$500	5302 N GARLAND AVE	1 / 13
9/18/2009	2009R023759	THEFT-SHOPLIFTING-L/T \$50	5302 N GARLAND AVE	1 / 13
9/18/2009	2009R023848	THEFT-SHOPLIFTING-L/T \$50	3353 N GEORGE BUSH HWY E	1 / 31
9/19/2009	2009R023904	THEFT-ALL OTHER-\$50 L/T \$500	6850 N SHILOH RD	1 / 11
9/19/2009	2009R023912	THEFT-SHOPLIFTING-L/T \$50	5302 N GARLAND AVE	1 / 13



## Selected Offenses by Council District

### September 2009

Murder, Sexual Assault, Robbery, Aggravated Assault, Burglary,  
Theft, Unauthorized Use Motor Vehicle



Council Addresses Verified by GIS

9/19/2009	2009R023914	THEFT-SHOPLIFTING-L/T \$50	5302 N GARLAND AVE	1 / 13
9/21/2009	2009R024057	THEFT-ALL OTHER-L/T \$50	5302 N GARLAND AVE	1 / 13
9/22/2009	2009R024190	THEFT-SHOPLIFTING-\$50 L/T \$500	5302 N GARLAND AVE	1 / 13
9/23/2009	2009R024272	THEFT-SHOPLIFTING-\$500 L/T \$1,500	7050 N SHILOH RD	1 / 12
9/24/2009	2009R024343	THEFT-SHOPLIFTING-L/T \$50	5302 N GARLAND AVE	1 / 13
9/25/2009	2009R024405	THEFT-SHOPLIFTING-\$50 L/T \$500	3353 N GEORGE BUSH HWY W	1 / 31
9/25/2009	2009R024406	THEFT-SHOPLIFTING-\$50 L/T \$500	3353 N GEORGE BUSH HWY W	1 / 31
9/26/2009	2009R024530	THEFT-ALL OTHER-\$50 L/T \$500	345 RIVER FERN AVE	1 / 31
9/28/2009	2009R024640	THEFT OF SERVICE-\$1,500 L/T \$20,000	2905 PECAN MEADOW DR	1 / 31
9/28/2009	2009R024704	THEFT-MOTOR VEHICLE-\$20,000 L/T \$100,000	2501 PECAN MEADOW DR	1 / 31
9/28/2009	2009R024680	THEFT-SHOPLIFTING-\$1,500 L/T \$20,000	430 TOWN CENTER BLVD	1 / 31
9/29/2009	2009R024790	THEFT-SHOPLIFTING-L/T \$50	5302 N GARLAND AVE	1 / 13
9/30/2009	2009R024825	THEFT-ALL OTHER-\$1,500 L/T \$20,000	2050 OAKGLEN DR	1 / 32

**Total: 52**

### UNAUTHORIZED USE MOTOR VEH

9/5/2009	2009R022701	UNAUTHORIZED USE MOTOR VEHICLE	5012 N GEORGE BUSH HWY	1 / 13
9/5/2009	2009R022703	UNAUTHORIZED USE MOTOR VEHICLE	3178 LAVON DR	1 / 31
9/24/2009	2009R024302	UNAUTHORIZED USE MOTOR VEHICLE	2318 ST ALBENS PL	1 / 33
9/28/2009	2009R024652	UNAUTHORIZED USE MOTOR VEHICLE	2314 BELLBROOK LN	1 / 32

**Total: 4**

**DISTRICT TOTAL: 87**