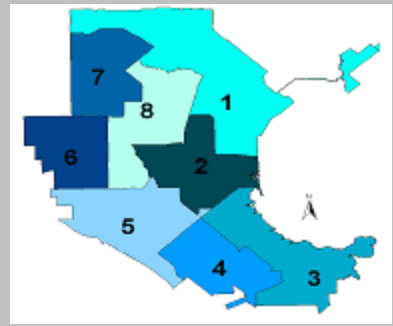




Selected Offenses by Council District

August 2009

Murder, Sexual Assault, Robbery, Aggravated Assault, Burglary,
Theft, Unauthorized Use Motor Vehicle



Council Addresses Verified by GIS

Council District 1 Councilperson Athas

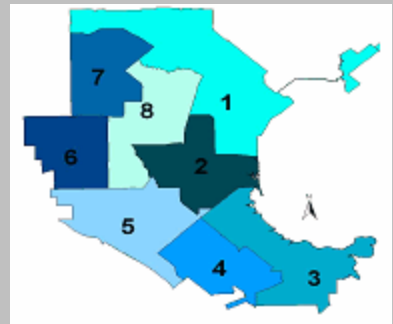
<u>DATE RPT</u>	<u>CASE#</u>	<u>OFFENSE</u>	<u>ADDRESS</u>	<u>COUNCIL / POLICE DIST</u>
SEXUAL ASSAULT				
8/13/2009	2009R020584	SEXUAL ASSLT-AGG-NON-RAPE-CHILD-(CRIM ATT)	ADDRESS CONFIDENTIAL	1 / 32
8/28/2009	2009R021950	SEXUAL ASSLT-NON-RAPE-CHILD	ADDRESS CONFIDENTIAL	1 / 31
		Total: 2		
ROBBERY				
8/18/2009	2009R021085	ROBBERY-AGG-BUSINESS	2510 FIREWHEEL PKWY	1 / 31
		Total: 1		
AGGRAVATED ASSAULT				
8/3/2009	2009R019664	ASSAULT-AGG-D/W	1120 N COUNTRY CLUB RD	1 / 33
		Total: 1		
BURGLARY HABITATION				
8/6/2009	2009R019875	BURGLARY-HAB	1513 RAVINE CROSSING DR	1 / 32
8/6/2009	2009R019891	BURGLARY-HAB	1633 NICOLE LN	1 / 32
8/16/2009	2009R020858	BURGLARY-HAB-(CRIM ATT)	605 CARRIAGEHOUSE LN	1 / 31
8/18/2009	2009R021076	BURGLARY-HAB	1809 SMOKE TREE TRL	1 / 33
8/20/2009	2009R021207	BURGLARY-HAB	5809 HARBOR TOWN DR	1 / 13
8/20/2009	2009R021249	BURGLARY-HAB	2129 PUEBLO DR	1 / 32
8/21/2009	2009R021333	BURGLARY-HAB	1618 MADERA DR	1 / 33
8/26/2009	2009R021765	BURGLARY-HAB	2918 CEDAR BROOK DR	1 / 31
8/27/2009	2009R021822	BURGLARY-HAB	3302 CREEK MEADOW LN	1 / 31
		Total: 9		
BURGLARY BUILDING				
8/20/2009	2009R021172	BURGLARY-BLDG	2376 LAVON DR	1 / 31
8/24/2009	2009R021550	BURGLARY-BLDG	2307 LAKE HOLLOW CIR	1 / 33
8/24/2009	2009R021552	BURGLARY-BLDG	2341 LAKE HOLLOW CIR	1 / 33
8/30/2009	2009R022132	BURGLARY-BLDG	1605 BOSQUE DR	1 / 32
		Total: 4		
BURGLARY VEHICLE				
8/3/2009	2009R019565	BURGLARY-VEH	5175 N GEORGE BUSH HWY	1 / 13
8/3/2009	2009R019577	BURGLARY-VEH	3229 CROSS TIMBERS LN	1 / 11
8/3/2009	2009R019585	BURGLARY-VEH	3212 CROSS TIMBERS LN	1 / 11
8/3/2009	2009R019597	BURGLARY-VEH	7401 HARDWICK DR	1 / 11
8/4/2009	2009R019696	BURGLARY-VEH	217 FAIRWAY MEADOWS DR	1 / 13
8/4/2009	2009R019728	BURGLARY-VEH	1501 TURNING LEAF LN	1 / 32
8/10/2009	2009R020254	BURGLARY-VEH	1425 DEEPWOOD DR	1 / 32
8/11/2009	2009R020347	BURGLARY-VEH-(CRIM ATT)	1117 MEANDERING WY	1 / 31



Selected Offenses by Council District

August 2009

Murder, Sexual Assault, Robbery, Aggravated Assault, Burglary,
Theft, Unauthorized Use Motor Vehicle



Council Addresses Verified by GIS

8/13/2009	2009R020544	BURGLARY-VEH	6330 DUBLIN DR	1 / 13
8/14/2009	2009R020660	BURGLARY-VEH	615 LOCHNESS LN	1 / 13
8/15/2009	2009R020775	BURGLARY-VEH	5101 N GEORGE BUSH HWY	1 / 13
8/15/2009	2009R020776	BURGLARY-VEH	5101 N GEORGE BUSH HWY	1 / 13
8/15/2009	2009R020777	BURGLARY-VEH	5101 N GEORGE BUSH HWY	1 / 13
8/15/2009	2009R020778	BURGLARY-VEH	5101 N GEORGE BUSH HWY	1 / 13
8/15/2009	2009R020801	BURGLARY-VEH	1722 ARBOR CREEK DR	1 / 32
8/20/2009	2009R021173	BURGLARY-VEH	6514 BARCLAY LN	1 / 13
8/20/2009	2009R021175	BURGLARY-VEH	5810 HARBOR TOWN DR	1 / 13
8/26/2009	2009R021736	BURGLARY-VEH	2910 MARS CT	1 / 31
8/27/2009	2009R021823	BURGLARY-VEH	3302 CREEK MEADOW LN	1 / 31
8/27/2009	2009R021831	BURGLARY-VEH	1314 FRIO LN	1 / 32
8/28/2009	2009R021937	BURGLARY-VEH	1810 DALEWOOD TRL	1 / 32

Total: 21

BURGLARY COIN

8/13/2009	2009R020610	BURGLARY-COIN OPERATED MACHINE	5302 N GARLAND AVE	1 / 13
-----------	-------------	--------------------------------	--------------------	--------

Total: 1

THEFT

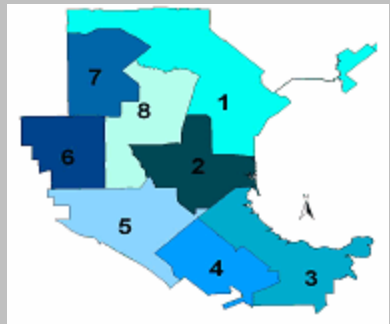
8/1/2009	2009R019432	THEFT OF SERVICE-\$20 L/T \$500	1801 LANTANA DR	1 / 31
8/1/2009	2009R019465	THEFT OF SERVICE-\$20 L/T \$500	4902 N GEORGE BUSH SERVICE R	1 / 13
8/2/2009	2009R019522	THEFT-SHOPLIFTING-\$50 L/T \$500	3353 N GEORGE BUSH HWY E	1 / 31
8/2/2009	2009R019523	THEFT-SHOPLIFTING-\$50 L/T \$500	3353 N GEORGE BUSH HWY E	1 / 31
8/2/2009	2009R019531	THEFT-SHOPLIFTING-\$50 L/T \$500	305 CEDAR SAGE DR	1 / 31
8/3/2009	2009R019586	THEFT-ALL OTHER-\$1,500 L/T \$20,000	2300 ORCHARD TRL	1 / 32
8/4/2009	2009R019718	THEFT-ALL OTHER-\$1,500 L/T \$20,000	1506 MORRISON DR	1 / 33
8/4/2009	2009R019751	THEFT-ALL OTHER-L/T \$50	1609 BOSQUE DR	1 / 32
8/4/2009	2009R019706	THEFT-SHOPLIFTING-L/T \$50	3353 N GEORGE BUSH HWY E	1 / 31
8/5/2009	2009R019837	THEFT-ALL OTHER-\$500 L/T \$1,500	5302 N GARLAND AVE	1 / 13
8/5/2009	2009R019832	THEFT-SHOPLIFTING-L/T \$50	385 CEDAR SAGE DR	1 / 31
8/6/2009	2009R019927	THEFT-ALL OTHER-\$50 L/T \$500	5302 N GARLAND AVE	1 / 13
8/6/2009	2009R019931	THEFT-ALL OTHER-\$50 L/T \$500	5302 N GARLAND AVE	1 / 13
8/6/2009	2009R019934	THEFT-ALL OTHER-\$50 L/T \$500	5302 N GARLAND AVE	1 / 13
8/8/2009	2009R020119	THEFT-ALL OTHER-L/T \$50	1018 PALM DESERT DR	1 / 13
8/8/2009	2009R020114	THEFT-SHOPLIFTING-\$50 L/T \$500	3353 N GEORGE BUSH HWY E	1 / 31
8/10/2009	2009R020274	THEFT-SHOPLIFTING-\$50 L/T \$500	3353 N GEORGE BUSH HWY E	1 / 31
8/13/2009	2009R020614	THEFT-ALL OTHER-\$50 L/T \$500	190 CEDAR SAGE DR	1 / 31
8/13/2009	2009R020567	THEFT-ALL OTHER-L/T \$50	2509 FIREWHEEL PKWY	1 / 31
8/13/2009	2009R020599	THEFT-SHOPLIFTING-\$50 L/T \$500	701 HORSESHOE DR	1 / 31
8/13/2009	2009R020597	THEFT-SHOPLIFTING-\$500 L/T \$1,500	2535 FIREWHEEL PKWY	1 / 31
8/14/2009	2009R020695	THEFT-ALL OTHER-\$1,500 L/T \$20,000	604 WHITE DR	1 / 31
8/14/2009	2009R020709	THEFT-ALL OTHER-\$1,500 L/T \$20,000	2214 COUNTRY OAKS DR	1 / 32



Selected Offenses by Council District

August 2009

Murder, Sexual Assault, Robbery, Aggravated Assault, Burglary,
Theft, Unauthorized Use Motor Vehicle



Council Addresses Verified by GIS

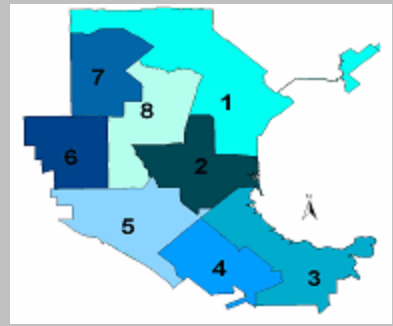
8/14/2009	2009R020705	THEFT-SHOPLIFTING-L/T \$50	3353 N GEORGE BUSH HWY E	1 / 31
8/14/2009	2009R020728	THEFT-SHOPLIFTING-L/T \$50	5302 N GARLAND AVE	1 / 13
8/14/2009	2009R020732	THEFT-SHOPLIFTING-L/T \$50	5302 N GARLAND AVE	1 / 13
8/15/2009	2009R020822	THEFT-ALL OTHER-\$50 L/T \$500	5020 N GARLAND AVE	1 / 13
8/15/2009	2009R020726	THEFT-SHOPLIFTING-L/T \$50	245 CEDAR SAGE DR	1 / 31
8/17/2009	2009R020913	THEFT-ALL OTHER-\$1,500 L/T \$20,000	3637 CASTLE DR	1 / 32
8/17/2009	2009R020929	THEFT-ALL OTHER-\$1,500 L/T \$20,000	1805 WHITNEY DR	1 / 32
8/17/2009	2009R020953	THEFT-ALL OTHER-\$1,500 L/T \$20,000	170 CEDAR SAGE DR	1 / 31
8/18/2009	2009R021033	THEFT-ALL OTHER-L/T \$50	1309 MEANDERING WY	1 / 31
8/18/2009	2009R021062	THEFT-ALL OTHER-L/T \$50	1355 STATE HIGHWAY 66 HWY	1 / 33
8/18/2009	2009R021059	THEFT-SHOPLIFTING-L/T \$50	5302 N GARLAND AVE	1 / 13
8/19/2009	2009R021103	THEFT-ALL OTHER-L/T \$50	1829 PUEBLO DR	1 / 32
8/19/2009	2009R021139	THEFT-SHOPLIFTING-L/T \$50	3353 GEORGE BUSH LAVON OFF E	1 / 31
8/20/2009	2009R021236	THEFT-SHOPLIFTING-\$50 L/T \$500	5302 N GARLAND AVE	1 / 13
8/20/2009	2009R021237	THEFT-SHOPLIFTING-\$50 L/T \$500	5302 N GARLAND AVE	1 / 13
8/21/2009	2009R021218	THEFT-ALL OTHER-L/T \$50	5302 N GARLAND AVE	1 / 13
8/21/2009	2009R021278	THEFT-ALL OTHER-L/T \$50	5302 N GARLAND AVE	1 / 13
8/21/2009	2009R021300	THEFT-ALL OTHER-L/T \$50	5302 N GARLAND AVE	1 / 13
8/21/2009	2009R021328	THEFT-SHOPLIFTING-\$50 L/T \$500	3353 N GEORGE BUSH HWY E	1 / 31
8/22/2009	2009R021387	THEFT-ALL OTHER-\$50 L/T \$500	450 CEDAR SAGE DR	1 / 31
8/22/2009	2009R021423	THEFT-SHOPLIFTING-\$50 L/T \$500	3353 GEORGE BUSH LAVON OFF E	1 / 31
8/23/2009	2009R021472	THEFT-ALL OTHER-L/T \$50	5302 N GARLAND AVE	1 / 13
8/23/2009	2009R021490	THEFT-SHOPLIFTING-\$50 L/T \$500	701 HORSESHOE DR	1 / 31
8/23/2009	2009R021501	THEFT-SHOPLIFTING-\$50 L/T \$500	3353 N GEORGE BUSH HWY E	1 / 31
8/23/2009	2009R021414	THEFT-SHOPLIFTING-\$500 L/T \$1,500	135 CEDAR SAGE DR	1 / 31
8/23/2009	2009R021475	THEFT-SHOPLIFTING-L/T \$50	5302 N GARLAND AVE	1 / 13
8/23/2009	2009R021494	THEFT-SHOPLIFTING-L/T \$50	5302 N GARLAND AVE	1 / 13
8/24/2009	2009R021588	THEFT-ALL OTHER-\$1,500 L/T \$20,000	7518 SOUTHWICK DR	1 / 11
8/24/2009	2009R021547	THEFT-ALL OTHER-\$50 L/T \$500	435 CEDAR SAGE DR	1 / 31
8/25/2009	2009R021668	THEFT-ALL OTHER-L/T \$50	5302 N GARLAND AVE	1 / 13
8/25/2009	2009R021660	THEFT-SHOPLIFTING-L/T \$50	5302 N GARLAND AVE	1 / 13
8/26/2009	2009R021794	THEFT-ALL OTHER-\$50 L/T \$500	2302 RICHFIELD DR	1 / 32
8/26/2009	2009R021734	THEFT-ALL OTHER-L/T \$50	1309 MEANDERING WY	1 / 31
8/26/2009	2009R021779	THEFT-SHOPLIFTING-\$50 L/T \$500	701 HORSESHOE DR	1 / 31
8/27/2009	2009R021840	THEFT-ALL OTHER-\$50 L/T \$500	1525 PLEASANT VALLEY RD	1 / 31
8/28/2009	2009R021971	THEFT-SHOPLIFTING-\$50 L/T \$500	2535 FIREWHEEL PKWY	1 / 31
8/28/2009	2009R021962	THEFT-SHOPLIFTING-L/T \$50	5302 N GARLAND AVE	1 / 13
8/29/2009	2009R022034	THEFT-ALL OTHER-L/T \$50	6850 N SHILOH RD	1 / 11
8/29/2009	2009R022070	THEFT-SHOPLIFTING-L/T \$50	385 CEDAR SAGE DR	1 / 31
8/30/2009	2009R022145	THEFT-ALL OTHER-\$1,500 L/T \$20,000	305 RIVER FERN AVE	1 / 31
8/30/2009	2009R022098	THEFT-ALL OTHER-\$50 L/T \$500	3353 N GEORGE BUSH HWY E	1 / 31
8/30/2009	2009R022159	THEFT-ALL OTHER-\$50 L/T \$500	2517 DENMARK DR	1 / 31



Selected Offenses by Council District

August 2009

Murder, Sexual Assault, Robbery, Aggravated Assault, Burglary,
Theft, Unauthorized Use Motor Vehicle



Council Addresses Verified by GIS

8/30/2009	2009R022146	THEFT-MOTOR VEH PARTS/ACCESSORIES-\$50 L/T \$500	3353 N GEORGE BUSH HWY	1 / 31
8/31/2009	2009R022265	THEFT-SHOPLIFTING-\$50 L/T \$500	3353 N GEORGE BUSH HWY E	1 / 31
8/31/2009	2009R022250	THEFT-VEHICLE (NON-MOTOR VEH)-\$1,500 L/T \$20,000	1226 MEANDERING WY	1 / 31

Total: 68

UNAUTHORIZED USE MOTOR VEH

8/4/2009	2009R019757	UNAUTHORIZED USE MOTOR VEHICLE-(CRIM ATT)	2102 HARVEST RUN	1 / 32
8/10/2009	2009R020301	UNAUTHORIZED USE MOTOR VEHICLE	2237 COUNTRY HOLLOW LN	1 / 32
8/14/2009	2009R020697	UNAUTHORIZED USE MOTOR VEHICLE	6505 LIMERICK LN	1 / 13
8/22/2009	2009R021359	UNAUTHORIZED USE MOTOR VEHICLE	2125 OAK BEND LN	1 / 32
8/22/2009	2009R021376	UNAUTHORIZED USE MOTOR VEHICLE	606 CASTLEWOOD DR	1 / 33
8/28/2009	2009R021901	UNAUTHORIZED USE MOTOR VEHICLE	1822 SAGE DR	1 / 32

Total: 6

DISTRICT TOTAL: 113