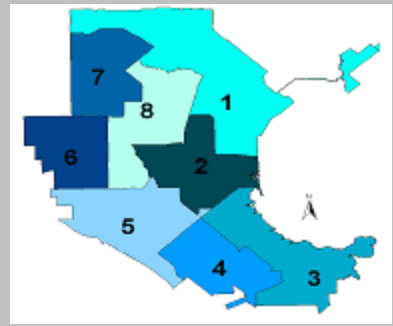




# Selected Offenses by Council District

July 2009

Murder, Sexual Assault, Robbery, Aggravated Assault, Burglary,  
Theft, Unauthorized Use Motor Vehicle



Council Addresses Verified by GIS

**Council District 1 Councilperson Athas**

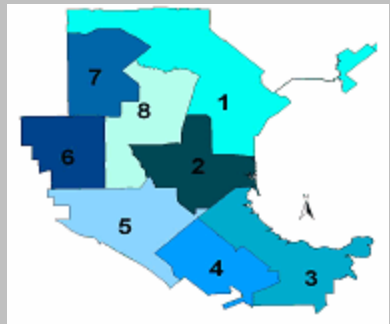
<u>DATE RPT</u>	<u>CASE#</u>	<u>OFFENSE</u>	<u>ADDRESS</u>	<u>COUNCIL / POLICE DIST</u>
<b>SEXUAL ASSAULT</b>				
7/16/2009	2009R018037	SEXUAL ASSLT-AGG-NON-RAPE-CHILD	ADDRESS CONFIDENTIAL	1 / 32
7/16/2009	2009R017996	SEXUAL ASSLT-RAPE-CHILD	ADDRESS CONFIDENTIAL	1 / 31
<b>Total: 2</b>				
<b>ROBBERY</b>				
7/4/2009	2009R016894	ROBBERY-AGG-BUSINESS	2376 LAVON DR	1 / 31
7/12/2009	2009R017617	ROBBERY-BUSINESS	2510 FIREWHEEL PKWY	1 / 31
7/14/2009	2009R017874	ROBBERY-AGG-INDIV	2800 MARS DR	1 / 31
7/17/2009	2009R018128	ROBBERY-INDIV	100 CONEFLOWER DR	1 / 31
<b>Total: 4</b>				
<b>AGGRAVATED ASSAULT</b>				
7/5/2009	2009R016991	ASSAULT-AGG-D/W	2041 CASTLE DR	1 / 32
7/5/2009	2009R016992	ASSAULT-AGG-D/W	2041 CASTLE DR	1 / 32
<b>Total: 2</b>				
<b>BURGLARY HABITATION</b>				
7/6/2009	2009R017083	BURGLARY-HAB W/INT TO COMMIT OTHER FELONY	2546 NORWAY DR	1 / 31
7/12/2009	2009R017615	BURGLARY-HAB	1901 SHADY HOLLOW CT	1 / 32
7/13/2009	2009R017756	BURGLARY-HAB	1822 WILLOW CREEK CT	1 / 31
7/15/2009	2009R017963	BURGLARY-HAB	1821 MCCLARY ST	1 / 31
7/16/2009	2009R018004	BURGLARY-HAB	718 FIRESTONE DR	1 / 13
7/17/2009	2009R018083	BURGLARY-HAB	2237 COUNTRY HOLLOW LN	1 / 32
7/22/2009	2009R018571	BURGLARY-HAB	2722 KINGSBURY DR	1 / 31
7/22/2009	2009R018547	BURGLARY-HAB-(CRIM ATT)	1629 MORRISON DR	1 / 33
7/23/2009	2009R018227	BURGLARY-HAB	2310 ST ALBENS PL	1 / 33
7/24/2009	2009R018790	BURGLARY-HAB	1934 COLETA PL	1 / 32
7/29/2009	2009R019203	BURGLARY-HAB	2317 NORWAY DR	1 / 31
7/30/2009	2009R019245	BURGLARY-HAB	2034 SAGE DR	1 / 32
<b>Total: 12</b>				
<b>BURGLARY BUILDING</b>				
7/13/2009	2009R017688	BURGLARY-BLDG	5255 N GEORGE BUSH HWY	1 / 13
7/15/2009	2009R017906	BURGLARY-BLDG-(CRIM ATT)	1830 MCCLARY ST	1 / 31
7/20/2009	2009R018301	BURGLARY-BLDG	1130 N COUNTRY CLUB RD	1 / 33
<b>Total: 3</b>				
<b>BURGLARY VEHICLE</b>				
7/6/2009	2009R017055	BURGLARY-VEH	1505 BOSQUE DR	1 / 32
7/7/2009	2009R017160	BURGLARY-VEH	2310 WOODGLEN DR	1 / 33



# Selected Offenses by Council District

July 2009

Murder, Sexual Assault, Robbery, Aggravated Assault, Burglary,  
Theft, Unauthorized Use Motor Vehicle



Council Addresses Verified by GIS

7/8/2009	2009R017258	BURGLARY-VEH	2117 WOODGLEN DR	1 / 33
7/8/2009	2009R017290	BURGLARY-VEH	1114 CARRIAGEHOUSE LN	1 / 31
7/10/2009	2009R017430	BURGLARY-VEH	5101 N GEORGE BUSH HWY	1 / 13
7/10/2009	2009R017443	BURGLARY-VEH	5101 N GEORGE BUSH SERVICE R	1 / 13
7/11/2009	2009R017574	BURGLARY-VEH	3051 N GEORGE BUSH HWY E	1 / 31
7/16/2009	2009R017980	BURGLARY-VEH	5518 DEER BROOK RD	1 / 13
7/18/2009	2009R018155	BURGLARY-VEH	702 SOTOGRADE DR	1 / 13
7/18/2009	2009R018157	BURGLARY-VEH	4901 FIRESIDE CT	1 / 13
7/18/2009	2009R018189	BURGLARY-VEH	2202 PRAIRIE CREEK TRL	1 / 32
7/21/2009	2009R018405	BURGLARY-VEH	406 SADDLEBROOK DR	1 / 13
7/24/2009	2009R018824	BURGLARY-VEH-(CRIM ATT)	205 CONEFLOWER DR	1 / 31
7/25/2009	2009R018829	BURGLARY-VEH	100 CONEFLOWER DR	1 / 31
7/25/2009	2009R018831	BURGLARY-VEH	100 CONEFLOWER DR	1 / 31
7/26/2009	2009R018942	BURGLARY-VEH	2501 CLEAR RIDGE DR	1 / 11
7/28/2009	2009R019125	BURGLARY-VEH	1134 MEANDERING WY	1 / 31
7/29/2009	2009R019150	BURGLARY-VEH	5129 TURTLE COVE RD	1 / 13
7/29/2009	2009R019182	BURGLARY-VEH	6309 SCOTTSBORO LN	1 / 13

**Total: 19**

## THEFT

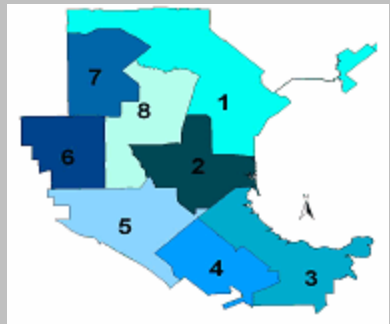
7/2/2009	2009R016804	THEFT-ALL OTHER-\$50 L/T \$500	3353 N GEORGE BUSH HWY E	1 / 31
7/2/2009	2009R016788	THEFT-SHOPLIFTING-\$50 L/T \$500	5302 N GARLAND AVE	1 / 13
7/5/2009	2009R017028	THEFT-SHOPLIFTING-\$50 L/T \$500	5302 N GARLAND AVE	1 / 13
7/6/2009	2009R017093	THEFT-ALL OTHER-L/T \$50	1525 PLEASANT VALLEY RD	1 / 31
7/7/2009	2009R017218	THEFT-ALL OTHER-L/T \$50	5302 N GARLAND AVE	1 / 13
7/7/2009	2009R017209	THEFT-SHOPLIFTING-\$50 L/T \$500	3352 N GEORGE BUSH HWY E	1 / 31
7/7/2009	2009R017192	THEFT-SHOPLIFTING-L/T \$50	701 HORSESHOE DR	1 / 31
7/8/2009	2009R017296	THEFT-ALL OTHER-\$50 L/T \$500	5085 N GEORGE BUSH HWY	1 / 13
7/8/2009	2009R017281	THEFT-ALL OTHER-\$500 L/T \$1,500	2005 NORTHLAKE DR	1 / 31
7/9/2009	2009R017346	THEFT-ALL OTHER-\$1,500 L/T \$20,000	437 RIVERCOVE DR	1 / 13
7/10/2009	2009R017494	THEFT-ALL OTHER-\$50 L/T \$500	5302 N GARLAND AVE	1 / 13
7/11/2009	2009R017587	THEFT-ALL OTHER-\$50 L/T \$500	4280 LAVON DR	1 / 31
7/11/2009	2009R017559	THEFT-SHOPLIFTING-\$50 L/T \$500	5302 N GARLAND AVE	1 / 13
7/11/2009	2009R017573	THEFT-SHOPLIFTING-L/T \$50	5302 N GARLAND AVE	1 / 13
7/11/2009	2009R017580	THEFT-SHOPLIFTING-L/T \$50	5302 N GARLAND AVE	1 / 13
7/12/2009	2009R017629	THEFT-ALL OTHER-\$50 L/T \$500	2017 W CAMPBELL RD	1 / 12
7/12/2009	2009R017640	THEFT-SHOPLIFTING-\$50 L/T \$500	5302 N GARLAND AVE	1 / 13
7/13/2009	2009R017734	THEFT-ALL OTHER-\$500 L/T \$1,500	335 CEDAR SAGE DR	1 / 31
7/13/2009	2009R017744	THEFT-SHOPLIFTING-\$50 L/T \$500	3353 N GEORGE BUSH HWY E	1 / 31
7/14/2009	2009R017793	THEFT-ALL OTHER-\$1,500 L/T \$20,000	5113 WOOD CREEK LN	1 / 13
7/14/2009	2009R017804	THEFT-ALL OTHER-\$50 L/T \$500	3353 N GEORGE BUSH HWY E	1 / 31
7/14/2009	2009R017842	THEFT-ALL OTHER-\$50 L/T \$500	5302 N GARLAND AVE	1 / 13
7/14/2009	2009R017812	THEFT-ALL OTHER-L/T \$50	1525 PLEASANT VALLEY RD	1 / 31



## Selected Offenses by Council District

July 2009

Murder, Sexual Assault, Robbery, Aggravated Assault, Burglary,  
Theft, Unauthorized Use Motor Vehicle



Council Addresses Verified by GIS

7/14/2009	2009R017832	THEFT-ALL OTHER-L/T \$50	385 CEDAR SAGE DR	1 / 31
7/14/2009	2009R017835	THEFT-SHOPLIFTING-L/T \$50	5302 N GARLAND AVE	1 / 13
7/15/2009	2009R017930	THEFT-ALL OTHER-\$1,500 L/T \$20,000	1502 PARIS DR	1 / 31
7/17/2009	2009R018097	THEFT-ALL OTHER-L/T \$50	5302 N GARLAND AVE	1 / 13
7/17/2009	2009R018116	THEFT-ALL OTHER-L/T \$50	5302 N GARLAND AVE	1 / 13
7/17/2009	2009R018091	THEFT-SHOPLIFTING-\$50 L/T \$500	3353 N GEORGE BUSH HWY W	1 / 31
7/19/2009	2009R018253	THEFT-ALL OTHER-\$1,500 L/T \$20,000	2413 CHADWICK LN	1 / 13
7/20/2009	2009R018317	THEFT-SHOPLIFTING-\$50 L/T \$500	3353 N GEORGE BUSH HWY E	1 / 31
7/20/2009	2009R018318	THEFT-SHOPLIFTING-\$50 L/T \$500	3353 N GEORGE BUSH HWY E	1 / 31
7/20/2009	2009R018381	THEFT-SHOPLIFTING-\$50 L/T \$500	3353 N GEORGE BUSH HWY W	1 / 31
7/21/2009	2009R018442	THEFT-SHOPLIFTING-L/T \$50	5302 N GARLAND AVE	1 / 13
7/21/2009	2009R018444	THEFT-SHOPLIFTING-L/T \$50	701 HORSESHOE DR	1 / 31
7/23/2009	2009R018635	THEFT-ALL OTHER-\$50 L/T \$500	2518 BREANNA WY	1 / 31
7/23/2009	2009R018665	THEFT-ALL OTHER-L/T \$50	5302 N GARLAND AVE	1 / 13
7/23/2009	2009R018650	THEFT-SHOPLIFTING-L/T \$50	5302 N GARLAND AVE	1 / 13
7/24/2009	2009R018674	THEFT-ALL OTHER-\$50 L/T \$500	5302 N GARLAND AVE	1 / 13
7/24/2009	2009R018800	THEFT-SHOPLIFTING-\$50 L/T \$500	5302 N GARLAND AVE	1 / 13
7/26/2009	2009R018943	THEFT-ALL OTHER-\$1,500 L/T \$20,000	2037 OAKGLEN DR	1 / 32
7/26/2009	2009R018961	THEFT-SHOPLIFTING-\$50 L/T \$500	2535 FIREWHEEL PKWY	1 / 31
7/27/2009	2009R019022	THEFT-ALL OTHER-\$1,500 L/T \$20,000	2605 PECAN MEADOW DR	1 / 31
7/29/2009	2009R019183	THEFT-SHOPLIFTING-\$50 L/T \$500	5302 N GARLAND AVE	1 / 13
7/29/2009	2009R019191	THEFT-SHOPLIFTING-L/T \$50	5302 N GARLAND AVE	1 / 13
7/29/2009	2009R019205	THEFT-SHOPLIFTING-L/T \$50	385 CEDAR SAGE DR	1 / 31
7/30/2009	2009R019339	THEFT-ALL OTHER-L/T \$50	1355 STATE HIGHWAY 66 HWY	1 /
7/31/2009	2009R019379	THEFT-ALL OTHER-L/T \$50	5302 N GARLAND AVE	1 / 13
7/31/2009	2009R019385	THEFT-SHOPLIFTING-\$50 L/T \$500	701 HORSESHOE DR	1 / 31
7/31/2009	2009R019394	THEFT-SHOPLIFTING-\$50 L/T \$500	5302 N GARLAND AVE	1 / 13
7/31/2009	2009R019387	THEFT-SHOPLIFTING-L/T \$50	5302 N GARLAND AVE	1 / 13

**Total: 51**

### UNAUTHORIZED USE MOTOR VEH

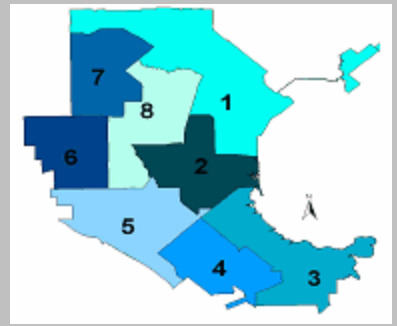
7/2/2009	2009R016794	UNAUTHORIZED USE MOTOR VEHICLE	3178 LAVON DR	1 / 31
7/6/2009	2009R017071	UNAUTHORIZED USE MOTOR VEHICLE	6600 N GEORGE BUSH HWY	1 / 12
7/9/2009	2009R017378	UNAUTHORIZED USE MOTOR VEHICLE	1326 MISTY WY	1 / 31
7/11/2009	2009R017560	UNAUTHORIZED USE MOTOR VEHICLE	914 MEDIO DR	1 / 32
7/11/2009	2009R017586	UNAUTHORIZED USE MOTOR VEHICLE	2405 BRIARBROOK LN	1 / 32
7/17/2009	2009R018121	UNAUTHORIZED USE MOTOR VEHICLE	1802 CONCHO DR	1 / 32
7/21/2009	2009R018434	UNAUTHORIZED USE MOTOR VEHICLE	1018 DELORES DR	1 / 31
7/21/2009	2009R018468	UNAUTHORIZED USE MOTOR VEHICLE-(CRIM ATT)	3171 N GEORGE BUSH HWY E	1 / 31
7/22/2009	2009R018530	UNAUTHORIZED USE MOTOR VEHICLE	5051 N GEORGE BUSH HWY	1 / 13
7/27/2009	2009R019056	UNAUTHORIZED USE MOTOR VEHICLE	1633 BOSQUE DR	1 / 32
7/29/2009	2009R019221	UNAUTHORIZED USE MOTOR VEHICLE	1628 NICOLE LN	1 / 32



## Selected Offenses by Council District

July 2009

Murder, Sexual Assault, Robbery, Aggravated Assault, Burglary,  
Theft, Unauthorized Use Motor Vehicle



Council Addresses Verified by GIS

Total: 11

**DISTRICT TOTAL:** 104