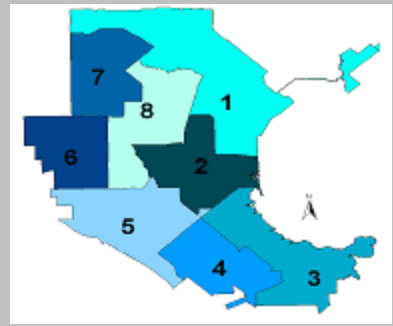




Selected Offenses by Council District

June 2009

Murder, Sexual Assault, Robbery, Aggravated Assault, Burglary,
Theft, Unauthorized Use Motor Vehicle



Council Addresses Verified by GIS

Council District 1 Councilperson Athas

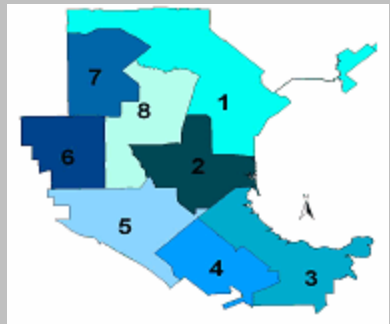
<u>DATE RPT</u>	<u>CASE#</u>	<u>OFFENSE</u>	<u>ADDRESS</u>	<u>COUNCIL / POLICE DIST</u>
AGGRAVATED ASSAULT				
6/13/2009	2009R015013	ASSAULT-AGG-D/W	631 THORNHILL LN	1 / 33
6/14/2009	2009R015032	ASSAULT-AGG-D/W	1501 TURNING LEAF LN	1 / 32
Total: 2				
BURGLARY HABITATION				
6/2/2009	2009R014045	BURGLARY-HAB	2614 PECAN MEADOW DR	1 / 31
6/3/2009	2009R014102	BURGLARY-HAB	2145 OAK BEND LN	1 / 32
6/7/2009	2009R014414	BURGLARY-HAB	1809 WHITEOAK DR	1 / 32
6/10/2009	2009R014746	BURGLARY-HAB	1509 WEATHERED WOOD LN	1 / 32
6/16/2009	2009R015242	BURGLARY-HAB	1629 ARBOR CREEK DR	1 / 32
6/19/2009	2009R015538	BURGLARY-HAB	1609 NICOLE LN	1 / 32
6/19/2009	2009R015562	BURGLARY-HAB	1513 BAY SHORE DR	1 / 33
6/25/2009	2009R016156	BURGLARY-HAB	1109 MELISSA LN	1 / 31
6/26/2009	2009R016228	BURGLARY-HAB	1934 COLETA PL	1 / 32
6/29/2009	2009R016514	BURGLARY-HAB-(CRIM ATT)	1200 RIVERCREST LN	1 / 32
Total: 10				
BURGLARY BUILDING				
6/4/2009	2009R014145	BURGLARY-BLDG	6850 N SHILOH RD	1 / 11
6/12/2009	2009R014860	BURGLARY-BLDG	5125 N GEORGE BUSH HWY	1 / 13
6/14/2009	2009R015056	BURGLARY-BLDG	1818 ELM CREEK DR	1 / 32
6/22/2009	2009R015860	BURGLARY-BLDG	3330 SPRINGPARK WY	1 / 11
Total: 4				
BURGLARY VEHICLE				
6/3/2009	2009R014071	BURGLARY-VEH	1218 TRINIDAD LN	1 / 32
6/3/2009	2009R014094	BURGLARY-VEH	1137 CARRIAGEHOUSE LN	1 / 31
6/8/2009	2009R014503	BURGLARY-VEH	1727 QUAIL RUN DR	1 / 32
6/9/2009	2009R014574	BURGLARY-VEH	3018 TREE LINE RD	1 / 31
6/9/2009	2009R014591	BURGLARY-VEH	2409 LANTANA DR	1 / 31
6/9/2009	2009R014616	BURGLARY-VEH	3210 PECAN MEADOW DR	1 / 31
6/9/2009	2009R014621	BURGLARY-VEH	2026 ORCHARD TRL	1 / 32
6/9/2009	2009R014625	BURGLARY-VEH	2805 DEER CREEK CT	1 / 31
6/9/2009	2009R014640	BURGLARY-VEH	2310 LANTANA DR	1 / 31
6/11/2009	2009R014777	BURGLARY-VEH	1130 MISTY WY	1 / 31
6/11/2009	2009R014786	BURGLARY-VEH	1118 MELISSA LN	1 / 31
6/11/2009	2009R014799	BURGLARY-VEH	2610 ROMAN WY	1 / 31
6/11/2009	2009R014809	BURGLARY-VEH	2706 ROMAN WY	1 / 31
6/11/2009	2009R014822	BURGLARY-VEH	1126 MISTY WY	1 / 31



Selected Offenses by Council District

June 2009

Murder, Sexual Assault, Robbery, Aggravated Assault, Burglary,
Theft, Unauthorized Use Motor Vehicle



Council Addresses Verified by GIS

6/12/2009	2009R014895	BURGLARY-VEH	1317 MISTY WY	1 / 31
6/12/2009	2009R014922	BURGLARY-VEH	205 CONEFLOWER DR	1 / 31
6/13/2009	2009R014963	BURGLARY-VEH	702 CASTLEWOOD DR	1 / 33
6/14/2009	2009R015051	BURGLARY-VEH	2213 CEDARWOOD DR	1 / 33
6/15/2009	2009R015168	BURGLARY-VEH	1618 WHITNEY DR	1 / 32
6/19/2009	2009R015568	BURGLARY-VEH	2026 ORCHARD TRL	1 / 32
6/19/2009	2009R015604	BURGLARY-VEH	4170 LAVON DR	1 / 31
6/20/2009	2009R015632	BURGLARY-VEH	1917 ANGELINA DR	1 / 32
6/20/2009	2009R015642	BURGLARY-VEH	709 WEEPING WILLOW RD	1 / 13
6/20/2009	2009R015645	BURGLARY-VEH	1826 MERIDIAN WY	1 / 32
6/20/2009	2009R015657	BURGLARY-VEH	4170 LAVON DR	1 / 31
6/23/2009	2009R015909	BURGLARY-VEH	1904 PRAIRIE CREEK TRL	1 / 32
6/24/2009	2009R016035	BURGLARY-VEH	719 WEEPING WILLOW RD	1 / 13
6/25/2009	2009R016136	BURGLARY-VEH	675 TOWN SQUARE BLVD	1 / 31
6/29/2009	2009R016487	BURGLARY-VEH	2814 GENEVA DR	1 / 31

Total: 29

THEFT

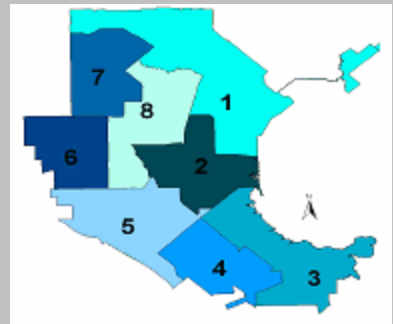
6/1/2009	2009R013914	THEFT-ALL OTHER-\$50 L/T \$500	5302 N GARLAND AVE	1 / 13
6/1/2009	2009R013895	THEFT-SHOPLIFTING-\$50 L/T \$500	5302 N GARLAND AVE	1 / 13
6/3/2009	2009R014127	THEFT-ALL OTHER-\$50 L/T \$500	301 HORSESHOE DR	1 / 31
6/3/2009	2009R014123	THEFT-SHOPLIFTING-\$50 L/T \$500	3353 N GEORGE BUSH HWY E	1 / 31
6/4/2009	2009R014099	THEFT OF SERVICE-\$500 L/T \$1,500	5110 N GEORGE BUSH HWY	1 / 13
6/4/2009	2009R014210	THEFT-ALL OTHER-\$50 L/T \$500	3353 N GEORGE BUSH HWY E	1 / 31
6/4/2009	2009R014146	THEFT-MOTOR VEH PARTS/ACCESSORIES-\$1,500 L/T \$20,00	1741 SHEFFIELD DR	1 / 31
6/4/2009	2009R014165	THEFT-MOTOR VEH PARTS/ACCESSORIES-\$500 L/T \$1,500	3214 PECAN MEADOW DR	1 / 31
6/4/2009	2009R014170	THEFT-SHOPLIFTING-\$50 L/T \$500	5302 N GARLAND AVE	1 / 13
6/5/2009	2009R014254	THEFT-MOTOR VEHICLE-\$1,500 L/T \$20,000	1114 CARRIAGEHOUSE LN	1 / 31
6/5/2009	2009R014255	THEFT-SHOPLIFTING-\$50 L/T \$500	5302 N GARLAND AVE	1 / 13
6/5/2009	2009R014261	THEFT-SHOPLIFTING-L/T \$50	5302 N GARLAND AVE	1 / 13
6/6/2009	2009R014383	THEFT-SHOPLIFTING-\$50 L/T \$500	701 HORSESHOE DR	1 / 31
6/6/2009	2009R014392	THEFT-SHOPLIFTING-L/T \$50	385 CEDAR SAGE DR	1 / 31
6/8/2009	2009R014511	THEFT-ALL OTHER-L/T \$50	5009 BELLERIVE CT	1 / 13
6/9/2009	2009R014586	THEFT-ALL OTHER-\$50 L/T \$500	5150 N GARLAND AVE	1 / 13
6/9/2009	2009R014637	THEFT-ALL OTHER-\$50 L/T \$500	2306 HEATHER RIDGE LN	1 / 33
6/9/2009	2009R014649	THEFT-ALL OTHER-\$50 L/T \$500	355 CONEFLOWER DR	1 / 31
6/9/2009	2009R014602	THEFT-SHOPLIFTING-L/T \$50	3353 N GEORGE BUSH HWY E	1 / 31
6/10/2009	2009R014735	THEFT-ALL OTHER-\$50 L/T \$500	301 HORSESHOE DR	1 / 31
6/10/2009	2009R014821	THEFT-ALL OTHER-\$50 L/T \$500	301 HORSESHOE DR	1 / 31
6/10/2009	2009R014664	THEFT-SHOPLIFTING-L/T \$50	5302 N GARLAND AVE	1 / 13
6/11/2009	2009R014801	THEFT-ALL OTHER-\$50 L/T \$500	2602 LAVON DR	1 / 31
6/11/2009	2009R014820	THEFT-SHOPLIFTING-L/T \$50	5302 N GARLAND AVE	1 / 13



Selected Offenses by Council District

June 2009

Murder, Sexual Assault, Robbery, Aggravated Assault, Burglary,
Theft, Unauthorized Use Motor Vehicle



Council Addresses Verified by GIS

6/12/2009	2009R014901	THEFT-SHOPLIFTING-L/T \$50	5302 N GARLAND AVE	1 / 13
6/13/2009	2009R015007	THEFT-ALL OTHER-\$50 L/T \$500	4430 LAVON DR	1 / 31
6/13/2009	2009R014984	THEFT-SHOPLIFTING-\$50 L/T \$500	3353 N GEORGE BUSH HWY E	1 / 31
6/13/2009	2009R014975	THEFT-SHOPLIFTING-L/T \$50	5302 N GARLAND AVE	1 / 13
6/14/2009	2009R015060	THEFT-SHOPLIFTING-\$50 L/T \$500	5302 N GARLAND AVE	1 / 13
6/14/2009	2009R015072	THEFT-SHOPLIFTING-L/T \$50	5302 N GARLAND AVE	1 / 13
6/16/2009	2009R015262	THEFT-SHOPLIFTING-L/T \$50	3353 N GEORGE BUSH HWY W	1 / 31
6/17/2009	2009R015364	THEFT-ALL OTHER-\$50 L/T \$500	2814 CEDAR BROOK DR	1 / 31
6/17/2009	2009R015356	THEFT-SHOPLIFTING-\$50 L/T \$500	3353 N GEORGE BUSH HWY E	1 / 31
6/18/2009	2009R015467	THEFT-SHOPLIFTING-\$1,500 L/T \$20,000	365 CEDAR SAGE DR	1 / 31
6/19/2009	2009R015596	THEFT-ALL OTHER-\$500 L/T \$1,500	1430 GREENCOVE DR	1 / 33
6/19/2009	2009R015595	THEFT-SHOPLIFTING-\$50 L/T \$500	3353 N GEORGE BUSH HWY E	1 / 31
6/19/2009	2009R015541	THEFT-SHOPLIFTING-L/T \$50	5302 N GARLAND AVE	1 / 13
6/19/2009	2009R015552	THEFT-SHOPLIFTING-L/T \$50	5302 N GARLAND AVE	1 / 13
6/20/2009	2009R015675	THEFT-ALL OTHER-\$500 L/T \$1,500	1422 BAY SHORE DR	1 / 33
6/20/2009	2009R015638	THEFT-ALL OTHER-L/T \$50	5302 N GARLAND AVE	1 / 13
6/23/2009	2009R015959	THEFT-ALL OTHER-\$1,500 L/T \$20,000	313 BASSWOOD TRL	1 / 33
6/24/2009	2009R016034	THEFT-ALL OTHER-\$50 L/T \$500	5302 N GARLAND AVE	1 / 13
6/24/2009	2009R016056	THEFT-SHOPLIFTING-L/T \$50	3353 N GEORGE BUSH HWY W	1 / 31
6/25/2009	2009R016169	THEFT OF FIREARM	1137 CARRIAGEHOUSE LN	1 / 31
6/25/2009	2009R016125	THEFT-ALL OTHER-L/T \$50	2718 WOODS LN	1 / 11
6/25/2009	2009R016159	THEFT-SHOPLIFTING-\$50 L/T \$500	3353 N GEORGE BUSH HWY W	1 / 31
6/26/2009	2009R016248	THEFT-ALL OTHER-\$50 L/T \$500	5302 N GARLAND AVE	1 / 13
6/26/2009	2009R016222	THEFT-ALL OTHER-L/T \$50	5302 N GARLAND AVE	1 / 13
6/26/2009	2009R016239	THEFT-ALL OTHER-L/T \$50	5302 N GARLAND AVE	1 / 13
6/26/2009	2009R016251	THEFT-MOTOR VEHICLE-\$500 L/T \$1,500	6205 FITZGERALD CT	1 / 13
6/26/2009	2009R016227	THEFT-SHOPLIFTING-\$50 L/T \$500	5302 N GARLAND AVE	1 / 13
6/28/2009	2009R016412	THEFT-SHOPLIFTING-L/T \$50	5302 N GARLAND AVE	1 / 13
6/29/2009	2009R016461	THEFT-ALL OTHER-\$50 L/T \$500	5302 N GARLAND AVE	1 / 13
6/29/2009	2009R016441	THEFT-ALL OTHER-\$500 L/T \$1,500	3175 ELM GROVE RD	1 / 32
6/29/2009	2009R016504	THEFT-SHOPLIFTING-L/T \$50	385 CEDAR SAGE DR	1 / 31

Total: 55

UNAUTHORIZED USE MOTOR VEH

6/18/2009	2009R015414	UNAUTHORIZED USE MOTOR VEHICLE	1701 PRAIRIE CREEK CT	1 / 32
6/19/2009	2009R015585	UNAUTHORIZED USE MOTOR VEHICLE-(CRIM ATT)	355 RIVER FERN AVE	1 / 31
6/27/2009	2009R016297	UNAUTHORIZED USE MOTOR VEHICLE	1138 SICILY DR	1 / 31

Total: 3

DISTRICT TOTAL: 103