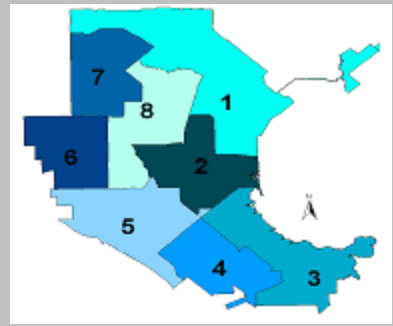




Selected Offenses by Council District

October 2008

Murder, Sexual Assault, Robbery, Aggravated Assault, Burglary, Theft, Unauthorized Use Motor Vehicle



Council District 1 Councilperson Athas

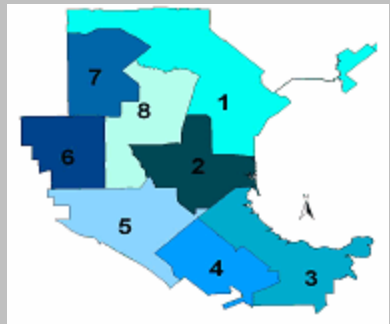
<u>DATE RPT</u>	<u>CASE#</u>	<u>OFFENSE</u>	<u>ADDRESS</u>	<u>COUNCIL / POLICE DIST</u>
ROBBERY				
10/10/2008	2008R026908	ROBBERY-INDIV	3271 N GEORGE BUSH HWY W	1 / 31
		Total: 1		
BURGLARY HABITATION				
10/1/2008	2008R025959	BURGLARY-HAB	6721 LAKESHORE DR	1 / 11
10/2/2008	2008R026089	BURGLARY-HAB	1122 PYRAMID DR	1 / 31
10/3/2008	2008R026222	BURGLARY-HAB-(CRIM ATT)	1833 SAGE DR	1 / 32
10/6/2008	2008R026425	BURGLARY-HAB	1538 LAVENDALE LN	1 / 32
10/7/2008	2008R026579	BURGLARY-HAB-(CRIM ATT)	6801 CLEAR SPRINGS CIR	1 / 11
10/9/2008	2008R026744	BURGLARY-HAB-(CRIM ATT)	3218 GREENLEAF CT	1 / 11
10/10/2008	2008R026828	BURGLARY-HAB	902 NAVASOTA DR	1 / 32
10/11/2008	2008R026858	BURGLARY-HAB	1406 PLEASANT VALLEY RD	1 / 32
10/29/2008	2008R028710	BURGLARY-HAB	2610 LAKE VALLEY DR	1 / 31
		Total: 9		
BURGLARY BUILDING				
10/10/2008	2008R026824	BURGLARY-BLDG	3330 SPRINGPARK WY	1 / 11
10/16/2008	2008R027415	BURGLARY-BLDG	1926 WHITNEY DR	1 / 32
10/20/2008	2008R027807	BURGLARY-BLDG	1833 BREEDS HILL RD	1 / 31
10/23/2008	20085028117	BURGLARY-BLDG	806 SHARP CT	1 / 13
10/28/2008	2008R028594	BURGLARY-BLDG	1715 BEN DAVIS RD	1 / 31
		Total: 5		
BURGLARY VEHICLE				
10/6/2008	2008R026406	BURGLARY-VEH	2315 PHOENIX DR	1 / 31
10/7/2008	2008R026500	BURGLARY-VEH	2302 LANTANA DR	1 / 31
10/7/2008	2008R026575	BURGLARY-VEH	5012 N GEORGE BUSH SERVICE R	1 / 13
10/10/2008	2008R026821	BURGLARY-VEH	801 TORREY PINES LN	1 / 13
10/11/2008	2008R026979	BURGLARY-VEH	4902 N GEORGE BUSH HWY	1 / 13
10/12/2008	2008R027028	BURGLARY-VEH	6318 DUBLIN DR	1 / 13
10/13/2008	2008R027152	BURGLARY-VEH	2535 FIREWHEEL PKWY	1 / 31
10/13/2008	2008R027156	BURGLARY-VEH	2949 N GEORGE BUSH HWY	1 / 31
10/14/2008	2008R027199	BURGLARY-VEH	1514 WHITEOAK DR	1 / 32
10/16/2008	2008R027453	BURGLARY-VEH	1337 MEANDERING WY	1 / 31
10/20/2008	2008R027775	BURGLARY-VEH	1137 HOLLAND DR	1 / 31
10/20/2008	2008R027786	BURGLARY-VEH	606 YAUPON DR	1 / 13
10/21/2008	2008R027922	BURGLARY-VEH	2201 GEMINI DR	1 / 31
10/22/2008	2008R028004	BURGLARY-VEH	2213 FAIRLANDS DR	1 / 33
10/22/2008	2008R028008	BURGLARY-VEH	2214 HEATHER RIDGE LN	1 / 33
10/22/2008	2008R028051	BURGLARY-VEH	205 CONEFLOWER DR	1 / 31



Selected Offenses by Council District

October 2008

Murder, Sexual Assault, Robbery, Aggravated Assault, Burglary,
Theft, Unauthorized Use Motor Vehicle



10/22/2008 2008R028083	BURGLARY-VEH-(CRIM ATT)	1290 PLEASANT VALLEY RD	1 / 32
10/23/2008 2008R028099	BURGLARY-VEH	718 CASTLEWOOD DR	1 / 33
10/27/2008 2008R028507	BURGLARY-VEH	2609 MADRID DR	1 / 31
10/29/2008 2008R028698	BURGLARY-VEH	2622 COVINGTON DR	1 / 31
10/30/2008 2008R028756	BURGLARY-VEH	901 LOCHNESS LN	1 / 13

Total: 21

THEFT

10/1/2008 2008R025940	THEFT-ALL OTHER-\$50 L/T \$500	4843 NAAMAN FOREST BLVD	1 / 13
10/1/2008 2008R025964	THEFT-SHOPLIFTING-\$50 L/T \$500	701 HORSESHOE DR	1 / 31
10/3/2008 2008R026158	THEFT-ALL OTHER-\$50 L/T \$500	2535 FIREWHEEL DR	1 / 13
10/3/2008 2008R026203	THEFT-ALL OTHER-L/T \$50	3218 PECAN MEADOW DR	1 / 31
10/4/2008 2008R025963	THEFT-SHOPLIFTING-\$50 L/T \$500	701 HORSESHOE DR	1 / 31
10/6/2008 2008R026430	THEFT-ALL OTHER-\$20,000 L/T \$100,000	550 W CAMPBELL RD	1 / 13
10/7/2008 2008R026539	THEFT-SHOPLIFTING-\$50 L/T \$500	3353 N GEORGE BUSH HWY W	1 / 31
10/7/2008 2008R026542	THEFT-SHOPLIFTING-\$50 L/T \$500	3353 N GEORGE BUSH HWY W	1 / 31
10/8/2008 2008R026697	THEFT-ALL OTHER-\$50 L/T \$500	3353 N GEORGE BUSH HWY	1 / 31
10/8/2008 2008R026698	THEFT-SHOPLIFTING-\$50 L/T \$500	3353 N GEORGE BUSH HWY	1 / 31
10/10/2008 2008R026855	THEFT-ALL OTHER-\$50 L/T \$500	2535 FIREWHEEL PKWY	1 / 31
10/10/2008 2008R026874	THEFT-ALL OTHER-\$50 L/T \$500	385 CEDAR SAGE DR	1 / 31
10/11/2008 2008R026954	THEFT-ALL OTHER-\$1,500 L/T \$20,000	2906 TREE LINE RD	1 / 31
10/11/2008 2008R026973	THEFT-SHOPLIFTING-\$50 L/T \$500	301 HORSESHOE DR	1 / 31
10/14/2008 2008R027196	THEFT-ALL OTHER-L/T \$50	5401 N GEORGE BUSH SERVICE R	1 / 12
10/15/2008 2008R027359	THEFT-SHOPLIFTING-L/T \$50	1902 PLEASANT VALLEY RD	1 / 31
10/18/2008 2008R027654	THEFT-SHOPLIFTING-\$50 L/T \$500	2525 FIREWHEEL PKWY	1 / 31
10/20/2008 2008R027824	THEFT-ALL OTHER-\$50 L/T \$500	6310 DUBLIN DR	1 / 13
10/20/2008 2008R027815	THEFT-ALL OTHER-\$500 L/T \$1,500	7502 N GARLAND AVE	1 / 13
10/20/2008 2008R027774	THEFT-ALL OTHER-L/T \$50	2509 FIREWHEEL PKWY	1 / 31
10/22/2008 2008R028022	THEFT-ALL OTHER-\$50 L/T \$500	2325 FAIRLANDS DR	1 / 33
10/22/2008 2008R028062	THEFT-ALL OTHER-\$50 L/T \$500	1834 BOSQUE DR	1 / 32
10/23/2008 2008R028113	THEFT-SHOPLIFTING-L/T \$50	2535 FIREWHEEL PKWY	1 / 31
10/24/2008 2008R028244	THEFT-ALL OTHER-\$50 L/T \$500	3171 N GEORGE BUSH HWY	1 / 31
10/24/2008 2008R028234	THEFT-SHOPLIFTING-\$50 L/T \$500	701 HORSESHOE DR	1 / 31
10/25/2008 2008R028323	THEFT-SHOPLIFTING-L/T \$50	385 CEDAR SAGE DR	1 / 31
10/28/2008 2008R028620	THEFT-ALL OTHER-\$1,500 L/T \$20,000	4170 LAVON DR	1 / 31
10/28/2008 2008R028588	THEFT-ALL OTHER-\$500 L/T \$1,500	3171 N GEORGE BUSH HWY	1 / 31
10/29/2008 2008R028692	THEFT-SHOPLIFTING-\$50 L/T \$500	3353 N GEORGE BUSH HWY E	1 / 31
10/30/2008 2008R028790	THEFT-ALL OTHER-\$50 L/T \$500	301 HORSESHOE DR	1 / 31
10/30/2008 2008R028789	THEFT-ALL OTHER-L/T \$50	301 HORSESHOE DR	1 / 31
10/30/2008 2008R028792	THEFT-SHOPLIFTING-\$500 L/T \$1,500	701 HORSESHOE DR	1 / 31
10/30/2008 2008R028763	THEFT-VEHICLE (NON-MOTOR VEH)-\$500 L/T \$1,500	1709 NUECES DR	1 / 32
10/31/2008 2008R028891	THEFT-SHOPLIFTING-\$50 L/T \$500	3353 N GEORGE BUSH HWY E	1 / 31

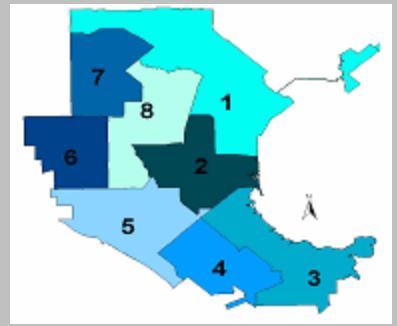
Total: 34



Selected Offenses by Council District

October 2008

Murder, Sexual Assault, Robbery, Aggravated Assault, Burglary, Theft, Unauthorized Use Motor Vehicle



UNAUTHORIZED USE MOTOR VEH

10/8/2008 2008R026614 UNAUTHORIZED USE MOTOR VEHICLE
 10/10/2008 2008R026819 UNAUTHORIZED USE MOTOR VEHICLE
 10/25/2008 2008R028315 UNAUTHORIZED USE MOTOR VEHICLE

1117 PYRAMID DR 1 / 31
 705 SINGING HILLS DR 1 / 13
 220 CONEFLOWER DR 1 / 31

Total: 3

DISTRICT TOTAL: 73