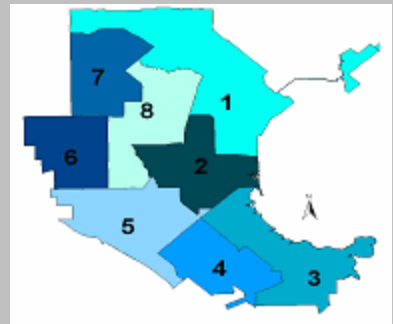




# Selected Offenses by Council District

August 2008

Murder, Sexual Assault, Robbery, Aggravated Assault, Burglary,  
Theft, Unauthorized Use Motor Vehicle



**Council District 1** **Councilperson Athas**

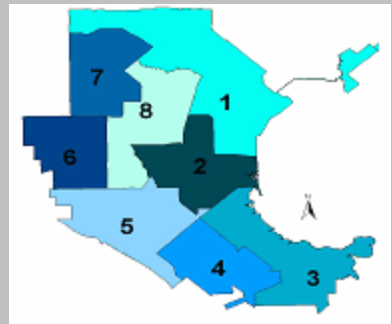
<u>DATE RPT</u>	<u>CASE#</u>	<u>OFFENSE</u>	<u>ADDRESS</u>	<u>COUNCIL / POLICE DIST</u>
<b>AGGRAVATED ASSAULT</b>				
8/15/2008	2008R021458	ASSAULT-AGG-D/W	1233 DONEGAL LN	1 / 13
8/23/2008	2008R022145	ASSAULT-AGG-PEACE OFFICER	2601 LOOKOUT DR	1 / 11
8/31/2008	2008R022846	ASSAULT-AGG-D/W	1414 TOYAH CREEK LN	1 / 32
<b>Total: 3</b>				
<b>BURGLARY HABITATION</b>				
8/8/2008	2008R020825	BURGLARY-HAB	1901 WHITNEY DR	1 / 32
8/12/2008	2008R021163	BURGLARY-HAB	1 BRAE LOCH	1 / 13
8/15/2008	2008R021463	BURGLARY-HAB	1541 NUECES DR	1 / 32
8/21/2008	2008R021978	BURGLARY-HAB	1133 MELISSA LN	1 / 31
8/21/2008	2008R022030	BURGLARY-HAB-(CRIM ATT)	1445 GREENCOVE DR	1 / 33
8/25/2008	2008R022313	BURGLARY-HAB	1517 LAVENDALE LN	1 / 32
<b>Total: 6</b>				
<b>BURGLARY BUILDING</b>				
8/14/2008	2008R021413	BURGLARY-BLDG	1502 CASTLE DR	1 / 33
8/15/2008	2008R021447	BURGLARY-BLDG	7030 N SHILOH RD	1 / 12
8/15/2008	2008R021455	BURGLARY-BLDG	1430 GRINSTAD DR	1 / 32
8/18/2008	2008R021699	BURGLARY-BLDG	5255 N GEORGE BUSH HWY	1 / 13
8/18/2008	2008R021714	BURGLARY-BLDG	906 TOYAH CREEK LN	1 / 32
8/25/2008	2008R022291	BURGLARY-BLDG	1712 QUAIL RUN DR	1 / 32
<b>Total: 6</b>				
<b>BURGLARY VEHICLE</b>				
8/1/2008	2008R020141	BURGLARY-VEH-(CRIM ATT)	100 CONEFLOWER DR	1 / 31
8/2/2008	2008R020259	BURGLARY-VEH	205 CONEFLOWER DR	1 / 31
8/2/2008	2008R020262	BURGLARY-VEH	100 CONEFLOWER DR	1 / 31
8/6/2008	2008R020607	BURGLARY-VEH	301 HORSESHOE DR	1 / 31
8/7/2008	2008R020709	BURGLARY-VEH	514 W MUIRFIELD RD	1 / 13
8/7/2008	2008R020717	BURGLARY-VEH	100 CONEFLOWER DR	1 / 31
8/7/2008	2008R020719	BURGLARY-VEH	325 CONEFLOWER DR	1 / 31
8/7/2008	2008R020736	BURGLARY-VEH	4840 N GEORGE BUSH SERVICE R	1 / 13
8/9/2008	2008R020930	BURGLARY-VEH	5012 N GEORGE BUSH HWY	1 / 13
8/12/2008	2008R021120	BURGLARY-VEH	2718 PECAN MEADOW DR	1 / 31
8/12/2008	2008R021121	BURGLARY-VEH	2101 OAK MEADOW CIR	1 / 31
8/13/2008	2008R021246	BURGLARY-VEH	100 CONEFLOWER DR	1 / 31
8/13/2008	2008R021258	BURGLARY-VEH	2225 VILLAWOOD LN	1 / 32
8/14/2008	2008R021379	BURGLARY-VEH	1822 PUEBLO DR	1 / 32
8/15/2008	2008R021454	BURGLARY-VEH	1430 GRINSTAD DR	1 / 32
8/18/2008	2008R021673	BURGLARY-VEH	1826 CONCHO DR	1 / 32



## Selected Offenses by Council District

August 2008

Murder, Sexual Assault, Robbery, Aggravated Assault, Burglary,  
Theft, Unauthorized Use Motor Vehicle



8/18/2008	2008R021676	BURGLARY-VEH	2418 GREENFIELD CIR	1 / 31
8/18/2008	2008R021690	BURGLARY-VEH	3110 PECAN MEADOW DR	1 / 31
8/18/2008	2008R021705	BURGLARY-VEH	1902 CONCHO DR	1 / 32
8/19/2008	2008R021844	BURGLARY-VEH	1922 VILLAGE CREEK DR	1 / 31
8/19/2008	2008R021861	BURGLARY-VEH	3261 N GEORGE BUSH HWY	1 / 31
8/20/2008	2008R021880	BURGLARY-VEH	618 W MUIRFIELD RD	1 / 13
8/20/2008	2008R021887	BURGLARY-VEH	813 TORREY PINES LN	1 / 13
8/20/2008	2008R021889	BURGLARY-VEH	6301 SUNNINGDALE DR	1 / 13
8/20/2008	2008R021893	BURGLARY-VEH	6205 SUNNINGDALE DR	1 / 13
8/20/2008	2008R021898	BURGLARY-VEH	6113 SUNNINGDALE DR	1 / 13
8/22/2008	2008R022123	BURGLARY-VEH	701 HORSESHOE DR	1 / 31
8/22/2008	2008R022126	BURGLARY-VEH	3085 N GEORGE BUSH HWY	1 / 31
8/23/2008	2008R022158	BURGLARY-VEH	801 WEEPING WILLOW RD	1 / 13
8/23/2008	2008R022169	BURGLARY-VEH	1938 PUTMAN WY	1 / 31
8/26/2008	2008R022398	BURGLARY-VEH	7521 VINEYARD TRL	1 / 11

**Total: 31**

### THEFT

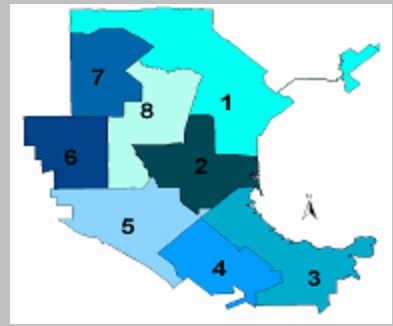
8/1/2008	2008R020170	THEFT-ALL OTHER-\$500 L/T \$1,500	301 HORSESHOE DR	1 / 31
8/2/2008	2008R020263	THEFT-ALL OTHER-\$20,000 L/T \$100,000	2509 LOOKOUT DR	1 / 11
8/3/2008	2008R020336	THEFT-SHOPLIFTING-\$50 L/T \$500	3353 N GEORGE BUSH HWY W	1 / 31
8/5/2008	2008R020529	THEFT-ALL OTHER-\$50 L/T \$500	480 CEDAR SAGE DR	1 / 31
8/5/2008	2008R020526	THEFT-SHOPLIFTING-\$50 L/T \$500	3353 N GEORGE BUSH HWY E	1 / 31
8/6/2008	2008R020658	THEFT-ALL OTHER-L/T \$50	5401 N GEORGE BUSH HWY	1 / 12
8/6/2008	2008R020632	THEFT-SHOPLIFTING-\$50 L/T \$500	3353 N GEORGE BUSH HWY W	1 / 31
8/7/2008	2008R020698	THEFT-ALL OTHER-L/T \$50	3353 N GEORGE BUSH HWY W	1 / 31
8/8/2008	2008R020844	THEFT-ALL OTHER-L/T \$50	2202 WILMINGTON DR	1 / 31
8/9/2008	2008R020918	THEFT-SHOPLIFTING-\$50 L/T \$500	3353 N GEORGE BUSH HWY E	1 / 31
8/11/2008	2008R021033	THEFT-ALL OTHER-\$50 L/T \$500	649 CARRIAGEHOUSE LN	1 / 31
8/11/2008	2008R021094	THEFT-ALL OTHER-\$50 L/T \$500	3171 N GEORGE BUSH HWY	1 / 31
8/12/2008	2008R021149	THEFT-ALL OTHER-\$1,500 L/T \$20,000	1013 BILLIE JOHNSON LN	1 / 13
8/14/2008	2008R021438	THEFT-ALL OTHER-\$50 L/T \$500	2901 CALADIUM CT	1 / 31
8/15/2008	2008R021481	THEFT-ALL OTHER-\$1,500 L/T \$20,000	7501 COURTSIDE DR	1 / 11
8/16/2008	2008R021566	THEFT-SHOPLIFTING-L/T \$50	3353 N GEORGE BUSH HWY W	1 / 31
8/18/2008	2008R021687	THEFT-ALL OTHER-\$50 L/T \$500	933 MEDIO DR	1 / 32
8/21/2008	2008R022015	THEFT-ALL OTHER-\$1,500 L/T \$20,000	313 BASSWOOD TRL	1 / 33
8/21/2008	2008R021997	THEFT-ALL OTHER-\$500 L/T \$1,500	325 CONEFLOWER DR	1 / 31
8/21/2008	2008R021994	THEFT-ALL OTHER-L/T \$50	325 CONEFLOWER DR	1 / 31
8/21/2008	2008R021986	THEFT-SHOPLIFTING-\$50 L/T \$500	3353 N GEORGE BUSH HWY	1 / 31
8/22/2008	2008R022088	THEFT-ALL OTHER-\$50 L/T \$500	802 MELISSA LN	1 / 31
8/23/2008	2008R022118	THEFT-SHOPLIFTING-L/T \$50	245 CEDAR SAGE DR	1 / 31
8/23/2008	2008R022148	THEFT-VEHICLE (NON-MOTOR VEH)-\$1,500 L/T \$20,000	1134 CARRIAGEHOUSE LN	1 / 31
8/25/2008	2008R022336	THEFT-ALL OTHER-\$1,500 L/T \$20,000	6518 O MALLEY CT	1 / 13



## Selected Offenses by Council District

### August 2008

Murder, Sexual Assault, Robbery, Aggravated Assault, Burglary,  
Theft, Unauthorized Use Motor Vehicle



8/27/2008	2008R022529	THEFT-ALL OTHER-L/T \$50	1826 VALLEY GLEN CT	1 / 31
8/28/2008	2008R022577	THEFT-ALL OTHER-\$50 L/T \$500	2922 RIVIERA DR	1 / 31
8/29/2008	2008R022687	THEFT-ALL OTHER-\$1,500 L/T \$20,000	5074 N GEORGE BUSH HWY	1 / 13
8/31/2008	2008R022862	THEFT-ALL OTHER-\$500 L/T \$1,500	1125 HOLBROOK DR	1 / 32

**Total: 29**

### UNAUTHORIZED USE MOTOR VEH

8/7/2008	2008R020725	UNAUTHORIZED USE MOTOR VEHICLE-(CRIM ATT)	6814 CLEAR SPRINGS CIR	1 / 11
8/11/2008	2008R021069	UNAUTHORIZED USE MOTOR VEHICLE	345 RIVER FERN AVE	1 / 31
8/15/2008	2008R021485	UNAUTHORIZED USE MOTOR VEHICLE	701 HORSESHOE DR	1 / 31
8/22/2008	2008R022059	UNAUTHORIZED USE MOTOR VEHICLE	2521 FIREWHEEL PKWY	1 / 31
8/28/2008	2008R022562	UNAUTHORIZED USE MOTOR VEHICLE-(CRIM ATT)	1938 PUTMAN WY	1 / 31

**Total: 5**

**DISTRICT TOTAL: 80**