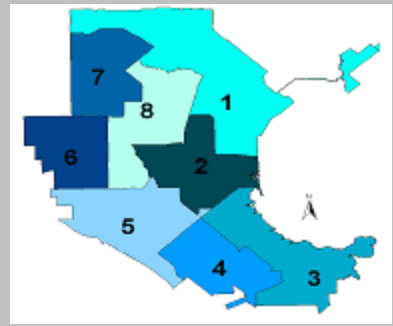




Selected Offenses by Council District

April 2008

Murder, Sexual Assault, Robbery, Aggravated Assault, Burglary,
Theft, Unauthorized Use Motor Vehicle



Council District 1 Councilperson Athas

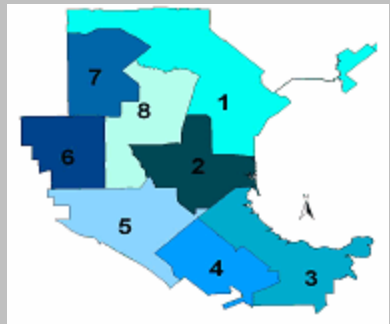
<u>DATE RPT</u>	<u>CASE#</u>	<u>OFFENSE</u>	<u>ADDRESS</u>	<u>COUNCIL / POLICE DIST</u>
BURGLARY HABITATION				
4/1/2008	2008R008313	BURGLARY-HAB-(CRIM ATT)	1137 HOLLAND DR	1 / 31
4/7/2008	2008R008965	BURGLARY-HAB	3005 CREEK MEADOW LN	1 / 31
4/14/2008	2008R009590	BURGLARY-HAB	1517 LAVENDALE LN	1 / 32
4/16/2008	2008R009752	BURGLARY-HAB	633 CARRIAGEHOUSE LN	1 / 31
4/27/2008	2008R010866	BURGLARY-HAB W/INT TO COMMIT ASSLT-BI OR THREAT	1802 PALO DURO DR	1 / 32
4/29/2008	2008R011045	BURGLARY-HAB	609 MCDIVITT DR	1 / 31
Total: 6				
BURGLARY BUILDING				
4/8/2008	2008R008991	BURGLARY-BLDG	5533 DEARBORN LN	1 / 31
4/17/2008	2008R009859	BURGLARY-BLDG	1825 BREEDS HILL RD	1 / 31
4/19/2008	2008R010073	BURGLARY-BLDG	5085 N GEORGE BUSH HWY	1 / 13
4/19/2008	2008R010078	BURGLARY-BLDG	1525 PLEASANT VALLEY RD	1 / 31
Total: 4				
BURGLARY VEHICLE				
4/2/2008	2008R008490	BURGLARY-VEH	5002 N GEORGE BUSH SERVICE R	1 / 13
4/4/2008	2008R008599	BURGLARY-VEH-(CRIM ATT)	1541 SHOREHAVEN DR	1 / 33
4/6/2008	2008R008794	BURGLARY-VEH	810 PYRAMID DR	1 / 31
4/7/2008	2008R008894	BURGLARY-VEH	1422 FRILO LN	1 / 32
4/9/2008	2008R009112	BURGLARY-VEH	4843 NAAMAN FOREST BLVD	1 / 13
4/10/2008	2008R009190	BURGLARY-VEH	2217 CEDARWOOD DR	1 / 33
4/14/2008	2008R009548	BURGLARY-VEH	2159 MCINTOSH DR	1 / 33
4/14/2008	2008R009606	BURGLARY-VEH	1222 SICILY DR	1 / 31
4/15/2008	2008R009638	BURGLARY-VEH	2110 WOODNOTE LN	1 / 33
4/19/2008	2008R010081	BURGLARY-VEH	1665 MORRISON DR	1 / 33
4/19/2008	2008R010082	BURGLARY-VEH	1512 SHOREHAVEN DR	1 / 33
4/19/2008	2008R010087	BURGLARY-VEH	2317 ST ALBENS PL	1 / 33
4/19/2008	2008R010090	BURGLARY-VEH	2217 ST ALBENS PL	1 / 33
4/20/2008	2008R010193	BURGLARY-VEH	325 CONEFLOWER DR	1 / 31
4/21/2008	2008R010300	BURGLARY-VEH	4170 LAVON DR	1 / 31
4/22/2008	2008R010428	BURGLARY-VEH	4714 FIREWHEEL DR	1 / 13
4/23/2008	2008R010462	BURGLARY-VEH	1530 LAVENDALE LN	1 / 32
4/27/2008	2008R010864	BURGLARY-VEH	1430 DEEPWOOD DR	1 / 32
4/27/2008	2008R010868	BURGLARY-VEH	1434 DEEPWOOD DR	1 / 32
4/29/2008	2008R011053	BURGLARY-VEH	5806 HARBOR TOWN DR	1 / 13
4/29/2008	2008R011087	BURGLARY-VEH	1214 TRINIDAD LN	1 / 32
Total: 21				
THEFT				



Selected Offenses by Council District

April 2008

Murder, Sexual Assault, Robbery, Aggravated Assault, Burglary,
Theft, Unauthorized Use Motor Vehicle



4/1/2008	2008R008348	THEFT-ALL OTHER-\$1,500 L/T \$20,000	309 BASSWOOD TRL	1 / 33
4/3/2008	2008R008563	THEFT-ALL OTHER-\$50 L/T \$500	2021 SAGE DR	1 / 32
4/3/2008	2008R008581	THEFT-SHOPLIFTING-\$50 L/T \$500	3171 N GEORGE BUSH HWY	1 / 31
4/5/2008	2008R008734	THEFT-SHOPLIFTING-L/T \$50	385 CEDAR SAGE DR	1 / 31
4/6/2008	2008R008833	THEFT OF SERVICE-\$20 L/T \$500	4170 LAVON DR	1 / 31
4/6/2008	2008R008796	THEFT-ALL OTHER-\$50 L/T \$500	1406 LAVENDALE LN	1 / 32
4/7/2008	2008R008898	THEFT-ALL OTHER-\$1,500 L/T \$20,000	214 RIVER BIRCH TRL	1 / 33
4/7/2008	2008R008962	THEFT-ALL OTHER-\$1,500 L/T \$20,000	2713 SERENA CT	1 / 31
4/9/2008	2008R009110	THEFT-ALL OTHER-\$1,500 L/T \$20,000	614 PYRAMID DR	1 / 31
4/9/2008	2008R009139	THEFT-MOTOR VEHICLE-\$500 L/T \$1,500	909 NAVASOTA DR	1 / 32
4/11/2008	2008R009253	THEFT-ALL OTHER-\$1,500 L/T \$20,000	3106 PECAN MEADOW DR	1 / 31
4/11/2008	2008R009272	THEFT-ALL OTHER-\$50 L/T \$500	4843 NAAMAN FOREST BLVD	1 / 13
4/11/2008	2008R009254	THEFT-ALL OTHER-\$500 L/T \$1,500	2418 GREENFIELD CIR	1 / 31
4/12/2008	2008R009419	THEFT-SHOPLIFTING-L/T \$50	385 CEDAR SAGE DR	1 / 31
4/12/2008	2008R009442	THEFT-SHOPLIFTING-L/T \$50	325 CONEFLOWER DR	1 / 31
4/13/2008	2008R009466	THEFT OF FIREARM	6850 N SHILOH RD	1 / 11
4/15/2008	2008R009679	THEFT-ALL OTHER-\$50 L/T \$500	6850 N SHILOH RD	1 / 11
4/16/2008	2008R009794	THEFT-ALL OTHER-\$50 L/T \$500	1809 AUDREY DR	1 / 32
4/17/2008	2008R009889	THEFT-ALL OTHER-\$50 L/T \$500	4970 N GEORGE BUSH HWY	1 / 13
4/17/2008	2008R009914	THEFT-ALL OTHER-\$50 L/T \$500	1517 LAVENDALE LN	1 / 32
4/19/2008	2008R010097	THEFT-ALL OTHER-\$1,500 L/T \$20,000	1525 PLEASANT VALLEY RD	1 / 31
4/19/2008	2008R010109	THEFT-SHOPLIFTING-\$50 L/T \$500	325 CONEFLOWER DR	1 / 31
4/20/2008	2008R010198	THEFT-SHOPLIFTING-\$50 L/T \$500	440 CEDAR SAGE DR	1 / 31
4/21/2008	2008R010325	THEFT-ALL OTHER-\$50 L/T \$500	2949 N GEORGE BUSH HWY	1 / 31
4/21/2008	2008R010298	THEFT-ALL OTHER-\$500 L/T \$1,500	7050 N SHILOH RD	1 / 12
4/22/2008	2008R010406	THEFT-SHOPLIFTING-\$50 L/T \$500	701 HORSESHOE DR	1 / 31
4/22/2008	2008R010407	THEFT-SHOPLIFTING-\$50 L/T \$500	701 HORSESHOE DR	1 / 31
4/25/2008	2008R010741	THEFT-SHOPLIFTING-\$50 L/T \$500	3353 N GEORGE BUSH HWY W	1 / 31
4/26/2008	2008R010802	THEFT-SHOPLIFTING-\$50 L/T \$500	3353 N GEORGE BUSH HWY W	1 / 31
4/26/2008	2008R010817	THEFT-SHOPLIFTING-\$50 L/T \$500	701 HORSESHOE DR	1 / 31
4/28/2008	2008R011010	THEFT-ALL OTHER-\$50 L/T \$500	1418 CASTLE DR	1 / 33
4/28/2008	2008R010997	THEFT-ALL OTHER-L/T \$50	1705 DRIFTWOOD CIR	1 / 32
4/28/2008	2008R011003	THEFT-SHOPLIFTING-\$50 L/T \$500	3353 N GEORGE BUSH HWY W	1 / 31
4/28/2008	2008R011006	THEFT-SHOPLIFTING-\$50 L/T \$500	3353 N GEORGE BUSH HWY W	1 / 31
4/29/2008	2008R011082	THEFT-ALL OTHER-\$1,500 L/T \$20,000	340 CEDAR SAGE DR	1 / 31
4/29/2008	2008R011126	THEFT-ALL OTHER-\$500 L/T \$1,500	310 CEDAR SAGE DR	1 / 31
4/29/2008	2008R011099	THEFT-SHOPLIFTING-\$50 L/T \$500	3353 N GEORGE BUSH HWY W	1 / 31

Total: 37

UNAUTHORIZED USE MOTOR VEH

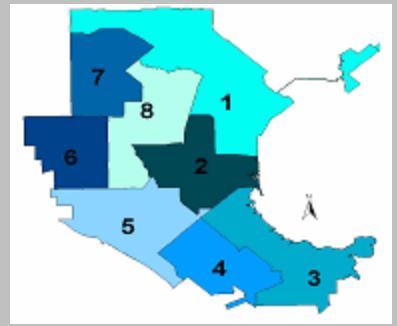
4/1/2008	2008R008318	UNAUTHORIZED USE MOTOR VEHICLE	2541 NORWAY DR	1 / 31
4/2/2008	2008R008417	UNAUTHORIZED USE MOTOR VEHICLE	1802 PALO DURO DR	1 / 32
4/4/2008	2008R008608	UNAUTHORIZED USE MOTOR VEHICLE	345 RIVER FERN AVE	1 / 31
4/14/2008	2008R009539	UNAUTHORIZED USE MOTOR VEHICLE	2205 MCINTOSH DR	1 / 33



Selected Offenses by Council District

April 2008

Murder, Sexual Assault, Robbery, Aggravated Assault, Burglary,
Theft, Unauthorized Use Motor Vehicle



4/28/2008	2008R010920	UNAUTHORIZED USE MOTOR VEHICLE	2601 LOOKOUT DR	1 / 11
4/28/2008	2008R010958	UNAUTHORIZED USE MOTOR VEHICLE	1021 MISTY WY	1 / 31

Total: 6

DISTRICT TOTAL: 74